

Bradshaw Family Genealogy Notes

Virginia

Mark B. Arslan
407 Highlands Lake Drive
Cary, NC 27518-9167
contact@arslanmb.org

Bradshaw Genealogy Web Site: <http://arslanmb.org/genealogy-public/bradshaw/bradshaw.php>

23 February 2018

Albemarle Co., Will Book 2 (1752-1785), pp. 348-349

Testator: James Mayo (of St. Annes Parish, Albemarle Co.)

Date written: 21 Feb 1776

Date proved: Mar 1777

Witness(es): John Hancock, Wm. Hancock, Lewis Hancock, & William Bradshaw [#42]

Executors: John Williamson & "my loving wife"

Description:

"In the name of God Amen I James Mayo of the County of Albemarle and Parish of St. Annes, being of Sound, Perfect and disposing mind & Memory do make this my Last will & Testament in manner and form as followeth, It is my desire that my Body be decently Interred at the discretion of my Executors hereafter Mentioned, and as for the Estate I possess; it is my desire that all my Just debts be paid first; and the whole Remaining Consisting of what kind it will be it Real or personal; I desire my wife may possess Inherit & Enjoy so Long as She Remains my widow, but if she Intermarries, I desire that my whole Estate in her possession, may go According to the division hereafter mention'd. my desire is that my Son Joseph Mayo, may have one hundred Acres of my land whereon he now Liveth after the death or marriage of my wife, and it be Laid off Adjoining Jno Hancock, Robt Napier & Wm Bradshaw, provided he the Said Joseph do Continue on the land and look well to the business during the Natural life or widowhood of my wife; but provided he shoud Leave the business of his own will, or behave in such a Sort as my wife or Exec.rs shou'd have Cause to turn him away, then the Said Land shall turn into the divisions of my Estate; my will is that my daughter, Martha Mayo [#423/1 ?], now Martha Lad, have one negroe girl Named Jane, and her Increase after the death or Marriage of my wife, to her & her heirs for ever; also one feather bed & furniture to be Raised out of my Estate at the discretion of my wife My will is that my daughter Mary Mayo, have one negroe girl nam'd Sarah, and her Increase for ever after the death or Marriage of my wife Also One feather Bed & furniture to be Rais'd out of my Estate at the discretion of my wife, my will is that my Son Benjamin Mayo, One feather Bed & furniture to be Rais'd out of my Estate at the discretion of my wife And my will is that my Son Stephen Mayo have one feather Bed & furniture to be Rais'd out of my Estate at the discretion of my wife, my will is that my two Grandaughters, Martha Williamson Williams, and Mary Ann Williams, One Equal part between them with those hereafter mention'd but if either of them Shou'd die without Lawful heir that the other Shou'd have her part, & if Both Shou'd die without Lawful heir, that then both their parts shall Come into the Division of my Estate, my will is that the Remaining part of my Estate both Real & Personal, which may or Shall be at my wife's decease or marriage, be Equally divided between my Sons, Valentive Mayo, James Mayo, John Mayo, Robert Mayo Jacob Mayo, Williamson Mayo, Joseph Mayo, Thomas Mayo, Richard George Mayo, Benjamin Mayo, Stephen Mayo, to them & their heirs for Ever; but if either of my Children Shoud die, without Lawful heir, that their part or parts, so dieing, be Equally divided Amongst the Survivors, I do appoint John Williamson, Executor, with my Loving wife Executrix And I do hereby Revoke & Make Void, any other will or Wills by me heretofore made In Witness whereof I have hereunto Set my hand & Seal this Twenty first day of february in the year of our Lord One Thousand Seven hundred & Seventy Six.

At Albemarle March Court 1777

This last will was prov'd by the Oath of John Hancock and William Bradshaw Witness(es) thereto & Ordered to be Recorded, and upon the Motion of John Williamson & Martha

Mayo, who made oath According to Law, Certificate was granted them for Obtaining a probat in due form, Whereupon the Gave Bond & Security and Acknowledged it Accordingly”

Amelia Co., Marriages {7242}

Bonds (1735-1766)

No Bradshaw

26 Dec 1783	Bradshaw, William Kirkland, Mary bond: James Stott	#121 ?
7 Dec 1784	Bradshaw, Jeremiah Jeter, Dicey bond: William Jones	#125
11 Oct 1787	Bradshaw, John, Jr. Brooks, Winney bond: John Stott	#122
23 Oct 1788	Bradshaw, Thomas Borum, Polly father: Edmund Borum bond: Benjamin Borum	#124

(Note: There is no other Bradshaw before 1800.) MBA 5 Sep 1997

23 Jun 1801	Bradshaw, William Foster, Tempey bond: James Stott	
22 May 1817	Burton, Samuel A. Wingo, Elizabeth C.	#1282
24 Mar 1821	Worsham, Archer Wingo, Margaret	#1283
27 Dec 1825	Bradshaw, John Hendrick, Ann	
10 Dec 1849	Allman, Lewis Bradshaw, Devilla	

* = date of bond

Amelia Co., Personal Property Tax Lists

1737

No Bradshaw

1738

No Bradshaw

1739

No Bradshaw

1740

No Bradshaw

1741

No Bradshaw

1742

No Bradshaw

1743

No Bradshaw

1744

No Bradshaw

1746

No Bradshaw

1748

No Bradshaw

1749 Thomas Tabb's List (Raleigh Parish, above Flatt Creek)

No Bradshaw

Edw'd Booker's List (Raleigh Parish, between Flatt Creek & Deep Creek)

No Bradshaw

Wood Jones's List (Raleigh Parish, below Deep Creek)

Bracher, John [#12] (1 tithes)

John Nash's List (Nottoway Parish)

No Bradshaw

Charles Irby's List (Nottoway Parish)

No Bradshaw

1750 Sam'l Tarry's List (Raleigh Parish, below Flatt Creek & Nibbs Creek)

No Bradshaw

Wood Jones's List (Raleigh Parish, below Deep Creek)

Smith, John (John Bradshaw [#12] & Joseph Bevill) (3 tithes)

John Nash's List (Nottoway Parish)

No Bradshaw

Charles Irby's List (Nottoway Parish, lower end)

No Bradshaw

1751 Thomas Tabb's List (Raleigh Parish)

No Bradshaw

Samuel Tarry's List (Raleigh Parish, below Flatt Creek & Nibbs Creek)

No Bradshaw

Wood Jones's List (Raleigh Parish, below Deep Creek)

Bradshaw, John [#12] (1 tithes)

John Nash's List (Nottoway Parish)

No Bradshaw

Charles Irby's List (Nottoway Parish)

No Bradshaw

1752 Thos. Tabb's List (Raleigh Parish)

No Bradshaw

Samuel Tarry's List (Raleigh Parish, below Flatt Creek & Nibbs Creek)

No Bradshaw

Wood Jones's List (Raleigh Parish, below Deep Creek)

No Bradshaw

John Nash's List (Nottoway Parish)

No Bradshaw

Chas. Irby's List (Nottoway Parish)

Bradshare, John [#12] (1 tithe)

1753 Thos. Tabb's List (Raleigh Parish)

No Bradshaw

Samuel Tarry's List (Raleigh Parish, below Flatt Creek & Nibbs Creek)

No Bradshaw

Wood Jones's List (Raleigh Parish, lower side of Deep Creek)

No Bradshaw

John Nash's List (Nottoway Parish)

No Bradshaw

Chas. Irby's List (Nottoway Parish, lower end) {33087}

Bradshaw, John [#12] (Benj. Bradshaw [#16 ?]) (2 tithes)

1754 Thomas Tabb's List (Raleigh Parish) {33088}

No Bradshaw

Wood Jones's List (Raleigh Parish, south side of Deep Creek)

No Bradshaw

Henry Ward's List (Nottoway Parish)

Bradshaw, John [#12] (1 tithe)

Chas. Irby's List (Nottoway Parish, lower end)

No Bradshaw

1755 Thomas Tabb's List (Raleigh Parish)

No Bradshaw

Samuel Tarry's List (Raleigh Parish, below Flatt Creek & Nibbs Creek)

No Bradshaw

Henry Ward's List (Nottoway Parish)

Bradshaw, John [#12] (1 tithe)

Chas. Irby's List (Nottoway Parish, lower end)

No Bradshaw

1756 Thomas Tabb's List (Raleigh Parish)

No Bradshaw

David Greenhill's List (Raleigh Parish, below Deep Creek)

No Bradshaw

Henry Ward's List (Nottoway Parish)

Bradshaw, John [#12] (1 tithe)

Chas. Irby's List (Nottoway Parish, lower part)

No Bradshaw

1757 [Thomas Tabb's List (Raleigh Parish) ?]

No Bradshaw

1762 Thomas Tabb's List (Raleigh Parish)

No Bradshaw

Richard Booker's List

No Bradshaw

William Crawley's List (Raleigh Parish, below Deep Creek)

No Bradshaw

John Winn's & Hampton Wade's List (Nottoway Parish)

No Bradshaw

Henry Ward's List (Nottoway Parish)

No Bradshaw

1763 Edmond Booker's List (Raleigh Parish, upper side of Flat Creek)

No Bradshaw

David Greenhill's List (Raleigh Parish)

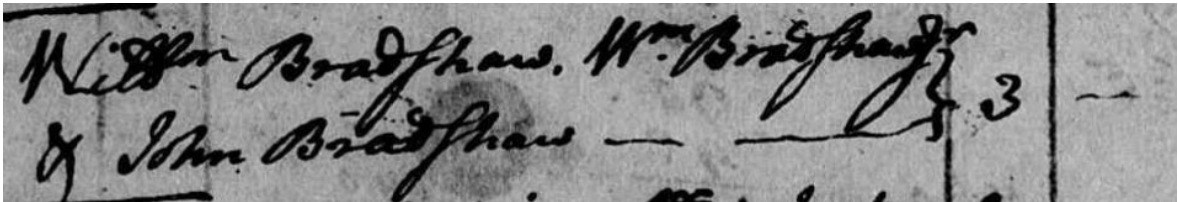
No Bradshaw

Ben Ward's List (Raleigh Parish)

No Bradshaw

Henry Ward's List (Nottoway Parish) {7245}

Bradshaw, William [#11] (Wm. Bradshaw, Jr. [#111] & John Bradshaw [#12 ?]) (3 tithes)



William Bradshaw, Wm. Bradshaw
& John Bradshaw ————— 3

Thomas Bowry's List (Nottoway Parish, lower part)

No Bradshaw

1764 William Archer's List (Raleigh Parish) {33092}

No Bradshaw

Wood Jones's List (Raleigh Parish)

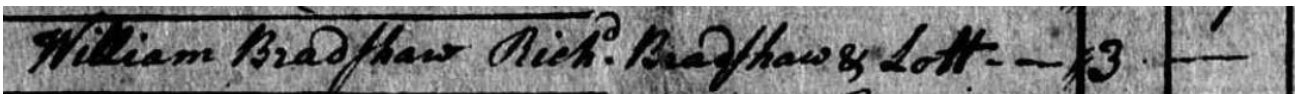
No Bradshaw

Benjamin Ward's List (Raleigh Parish)

No Bradshaw

Richard Jones's List (Nottoway Parish) {33093}

Bradshaw, William [#11] (Rich'd Bradshaw [#112] & slave: Lott) (3 tithes)



William Bradshaw Rich. Bradshaw & Lott ————— 3

Capt. John Winn's List (Nottoway Parish)

No Bradshaw

Alex'r Erskine's List (Nottoway Parish)

No Bradshaw

1765 John Booker's List (Raleigh Parish)

No Bradshaw

Col. Thomas Tabb's List (Raleigh Parish)

Bradshaw, William [#11|#111] (1 tithes)

William Crawley's List (Raleigh Parish, below Deep Creek)

No Bradshaw

Capt. Robert Munford's List (Nottoway Parish)

Bradshaw, William [#11|#111] (1 tithes)

Capt. John Winn's List (Nottoway Parish)

No Bradshaw

1766 John Booker's List (Raleigh Parish)

No Bradshaw

Col. Thomas Tabb's List (Raleigh Parish)

No Bradshaw

Robert Munford's List (Nottoway Parish)

Bradshaw, William [#11|#111] (1 tithes)

Capt. John Winn's List (Nottoway Parish)

No Bradshaw

Alex'r Erskine's List (Nottoway Parish, lower part)

No Estes

1767 John Booker's List (Raleigh Parish)

No Bradshaw

Col. Thomas Tabb's List (Raleigh Parish)

No Bradshaw

David Greenhill's List (Raleigh Parish)

Bratcher, Will'm [#11|#111] (1 tithe)

Stephen Cocke's List (Nottoway Parish)

No Bradshaw

Maj. Richd. Jones' List (Nottoway Parish)

No Bradshaw

1768 John Bullington's List

No Bradshaw

Col. Thomas Tabb's List (Raleigh Parish) {33094}

No Bradshaw

Capt. Ben. Ward's List (Raleigh Parish)

No Bradshaw

Stephen Cocke's List (Nottoway Parish)

No Bradshaw

Capt. Robert Munford's List (Nottoway Parish)

No Bradshaw

1769 John Booker's List (Raleigh Parish)

No Bradshaw

Thomas Mumford's List (Raleigh Parish)

Bradshaw, Richard [#112] (1 tithe)

Vivion Brooking's List (Raleigh Parish, lower district)

No Bradshaw

Thomas Williams's List (Nottoway Parish)

No Bradshaw

Stephen Cocke's List (Nottoway Parish)

No Bradshaw

1770 John Booker's List (Raleigh Parish)

No Bradshaw

John Tabb's List (Raleigh Parish)

No Bradshaw

Ben. Ward's List (Raleigh Parish)

No Bradshaw

Christopher Ford's List

Bradshaw, Richard [#112] (slaves: Amy & Judy) (3 tithes)

Vivion Brooking's List (Raleigh Parish, lower district)

No Bradshaw

Thomas Williams's List (Nottoway Parish)

No Bradshaw

Stephen Cocke's List (Nottoway Parish)

No Bradshaw

1778 Henry Anderson's List (Raleigh Parish)

No Bradshaw

Edm'd Booker's List (Raleigh Parish)

No Bradshaw

Christopher Hudson's List (Raleigh Parish)

No Bradshaw

Thomas Mumford's List (Raleigh Parish) {33096}

No Bradshaw

Lau. Wills's List (Raleigh Parish)

No Bradshaw

Vivion Brooking's List (Raleigh Parish, lower end)

No Bradshaw

St. Bolling's List (Nottoway Parish)

No Bradshaw

Thomas B. Munford's List (Nottoway Parish)

Bradshaw, Richard [#112] (Abner Ferguson) (2 tithes)

Peter Lamkin's List (Nottoway Parish)

No Bradshaw

Peter Randolph Bland's List (Nottoway Parish)

No Bradshaw

Edmund Booker, Jr.'s List (Nottoway Parish)

No Bradshaw

Stephen Cocke's List (Nottoway Parish)

No Bradshaw

1779 Henry Anderson's List (Raleigh Parish)

Bradshaw, William (1 tithes)

Edm'd Booker's List (Raleigh Parish)

No Bradshaw

John Booker, Sr.'s List (Raleigh Parish)

No Bradshaw

Vivion Brooking's List (Raleigh Parish)

No Bradshaw

Christopher Hudson's List (Raleigh Parish)

No Bradshaw

John Tabb's List (Raleigh Parish)

No Bradshaw

Laurence Wills's List (Raleigh Parish, lower end)

No Bradshaw

Stephen Cocke's List (Nottoway Parish)

No Bradshaw

Peter Rand. Bland's List (Nottoway Parish)

No Bradshaw

Stith Bolling's List (Nottoway Parish)

No Bradshaw

Edmund Booker Jr.'s List (Nottoway Parish)

No Bradshaw

Thos. B. Munford's List (Nottoway Parish)

No Bradshaw

Samuel Sherwin's List (Nottoway Parish) {33097}

Jones, Capt. Richard (. . . Jeremiah Bradshaw [#125] . . .) (17 tithes)

1781 Edm'd Booker's List (Raleigh Parish)

No Bradshaw

John Booker, Sr.'s List (Raleigh Parish)

No Bradshaw

Christo. Ford's List (Raleigh Parish)

No Bradshaw

John Tabb's List (Raleigh Parish)

No Bradshaw

Laurence Wills's List (Raleigh Parish, lower end)

No Bradshaw

William Cryer's List (Nottoway Parish)

No Bradshaw

Stith Bolling's List (Nottoway Parish)

No Bradshaw

Edmund Booker Jr.'s List (Nottoway Parish)

No Bradshaw

Peter Lamkin's List (Nottoway Parish)

No Bradshaw

Sam Sherwin's List (Nottoway Parish)

No Bradshaw

1782 Sam Sherwin's List (Nottoway Parish)

Bradshaw, Jerremiah [#125] (slave: Tony) (2 tithes)

[He also appeared on Peter Lamkins's list dated 10 Apr 1782 with 1 tithe & 1 horse.]

Edm'd Booker's List

Bradshaw, William (1 tithe, 6 cattle)

1784 Samuel Sherwin's List

Bradshaw, Jeremiah [#125] (1 white tithe over 21, 2 negroes under 16, 1 horse)

1786

Bradshaw, Jeremiah [#125] (1 white tithe above 21, 3 negroes above 16, 2 negroes under 16, 2 horses, 3 cattle)

1787 George Booker's List

Bradshaw, William

Bradshaw, Benjamin [#123]

George Baldwin's List

Bradshaw, John (1 white male above 21)

1788 George Booker's List

Bradshaw, Will'm (2 blacks under 16, 1 horse)

Bradshaw, Ben. [#123] (1 horse)

George Baldwin's List

Bradshaw, Jeremiah [#125] (1 white male above 16, 1 black above 16, 2 horses)

1102

Bradshaw, John (1 white male above 16)

1789 George Booker's List

[5 May]
Bradshaw, William (1 black over 12 & under 16)

1790 George Booker's List

[5 Apr]
Bradshaw, William (1 black over 12 & under 16)

1791 George Booker's List

[2 Apr]
Bradshaw, William (1 black over 16)

1792 George Baldwin's List

[13 Apr]
Bradshaw, William (1 free male over 16, 1 black over 16)

1793 George Baldwin's List

[20 Apr]
Bradshaw, William (1 free male above 16, 1 black above 16)

1794 George Baldwin's List

[18 Apr]
Bradshaw, William (1 free male above 16, 1 black above 16)

1795 George Baldwin's List

[14 Apr]
Bradshaw, William (1 free male over 16, 1 black over 16)
[9 May]
Bradshaw, Thomas (1 free male over 16, 1 black over 12 & under 16)

1796 George Baldwin's List

[9 Apr]
Bradshaw, Thomas (1 free male above 16, 1 black over 16)
[18 Apr]
Bradshaw, William (2 free males above 16, 1 black over 16)

1797 George Baldwin's List

[8 Apr]
Bradshaw, William (1 free male over 16, 1 black over 16)

1798 George Baldwin's List

No Bradshaw

1799 George Baldwin's List

[20 Apr]

Bradshaw, John (1 free male over 16)

[15 May]

Bradshaw, William (1 free male over 16, 1 black over 16)

1800 George Baldwin's List

[22 Mar]

Bradshaw, John (1 free male over 16, 2 blacks over 16, 1 horse)

[28 May]

Bradshaw, William (1 free male over 16, 1 black over 16)

1801 George Baldwin's List

No Bradshaw

Amelia Co., Land Tax Lists

1791

No Bradshaw

1800 George Baldwin's List

No Bradshaw

Amelia Co., Deed Index, Grantors & Grantees

Year	Grantor	Grantee	Bk-Pg (Description)
-----	-----	-----	-----
1782	Hall, Bowler	Bradshaw, Jeremiah	16-36* (183 A)
1784	Bradshaw, Jeremiah	Williamson, Lewelling	16-361* (150 A)
1784	Bradshaw, Jeremiah	Gooch John	17-45* (53 A)
1793	Green, Thomas, etc.	Bradshaw, John	19-287* (143.5 A)
1796	Bradshaw, John	Holt, Richard	20-155* (143.5 A)

[There is no other Bradshaw before 1800. – MBA 5 Sep 1997]

* = abstracted, see below

Amelia Co., Deed Book 16 (1780-1784), pp. 36-37

Date written: 7 Jun 1782

Grantor(s): Bowler Hall (of Nottoway Parish, Amelia Co.)

Grantee(s): Jeremiah Bradshaw [#125] (of Nottoway Parish, Amelia Co.)

Date recorded: 27 Jun 1782

Amount paid: £300

Witness(es):

Description: 183 acres of land "lying on the south side of Deep Creek . . . willed and devised by his father John Hall decd."

Amelia Co., Deed Book 16 (1780-1784), pp. 361-362

Date written: 1 Nov 1783

Grantor(s): Jeremiah Bradshaw [#125] (of Amelia Co.)

Grantee(s): Lewelling Williamson (of Amelia Co.)

Date recorded: 26 Feb 1784

Amount paid: £100

Witness(es): Rich'd Jones, Jr., Thomas Jones, & Fran Fitz Gerald

Description: 150 acres of land in Amelia Co. "beginning at the fork of the road on Robert Winfrey line to James Farleys line thence his line to Lew'g Williamson line thence along his line to William Watsons line"

Amelia Co., Deed Book 17 (1784-1786), pp. 45-47

Date written: 22 Jul 1784

Grantor(s): Jeremiah Bradshaw [#125] (of Nottoway Parish, Amelia Co.)

Grantee(s): John Gooch (of Nottoway Parish, Amelia Co.)

Date recorded: 22 Jul 1784

Amount paid: £80

Witness(es):

Description: 53 acres of land in Amelia Co. "on the south side of Deep Creek . . . it being the upper part of the tract of land that the said Jeremiah Bradshaw purchased of Bowler Hall . . . beginning at a corner in the dividing line between the said Bradshaw and Bowler Hall . . . to a faced corner on the branch just above the schoolhouse spring"

Amelia Co., Deed Book 19 (1789-1794), pp. 287-288

Date written: 9 Mar 1793

Grantor(s): Thomas Green & Benjamin Meadors (Executors of Thomas Green, dec'd, of Amelia Co.)

Grantee(s): John Bradshaw (of Nottoway Co.)

Date recorded: 25 Jul 1793

Amount paid: £150

Witness(es): Joseph Scott, Cheadle Burch, & Silas Fore

Description: 143.5 acres of land in Amelia Co. "beginning at William Crowders corner . . . to a corner on Pollards line"

Amelia Co., Deed Book 20 (1794-1799), pp. 155-156

Date written: 20 Oct 1795

Grantor(s): John Bradshaw (of Nottoway Co.)

Grantee(s): Richard Holt (of Amelia Co.)

Date recorded: 25 Feb 1796

Amount paid: £150

Witness(es): George Balwin, John Hannah, John Harper, & William A. Baldwin

Description: 143.5 acres of land in Amelia Co. "begining at William Crowders corner . . . to a corner on Joseph Pollards estate land"

Amelia Co., Deed Book 28, p. 318 {7283}

Memorandum of Agreement, dated 14 Nov 1827, between Samuel A. Burton [#1282/1] and William Wingo [#1281] where Burton renounces any claim to the estate of John [#12] and Margaret Bradshaw [#12/1], deceased, of Prince Edward Co., Va. which he was entitled to by virtue of his wife, Elizabeth C. Wingo [#1282], having been grand-daughter of Margaret Bradshaw.

"Loose Bonds (1734-1766)"

(Note: These bonds are arranged chronologically. I searched backwards from 1766 to 1761, and found no Bradshaw, Hutcheson, or Estes. I also searched from 1734 to 1748 (which consisted of just a few records) and found nothing of interest there either. The period from 1748 to 1766 still remains to be examined for these families.) MBA 1 May 1998

Amelia Co., Will Index, 1734-1926

(Note: There is no Bradshaw before 1800.) MBA 5 Sep 1997

Amelia Co., Will Book 2-X (1761-1771), pp. 262 & 291 {6259}

p. 262:

Testator: Charles Hutcherson (of Nottoway Parish)

Date written: 24 Feb 1768

Date proved: 26 Jan 1769

Witness(es): Richard Jones, Thomas Apling, & George Osborne

Executors: "brother" William Hutcherson, Robert Munford, & Daniel Jones

Security: Stephen Cocke

Description: wife Sarah, all my real & personal property for widowhood, then to be equally divided among all my children (no names given); however, daughter Susannah Bradshaw's [#111/1] part not to be delivered until after her husband's decease, & if she dies before him, then her share to be equally divided among rest of my children.

p. 291:

Estate of Charles Hutcherson

Inventory and assessment returned and recorded: 22 Jun 1769

Appraisers: John Hall, Alexander Bruce, John Howson

Executors: Robert Munford, Thomas B. Munford

Mentions Maj. Richard Jones' bond

Value: 218/19/8.5

Slaves: Negro woman Cate & her child John; woman Lett

Amelia Co., Court Order Book 4 (1755-1757)

22 Jul 1756

[p. 80]

"John Bradshaw [#12] is appointed Surveyor of the highway from Captain Edward Booker's Quarter to the West Creek in the Room of James May who is discharged from that office."

Amelia Co., Court Order Book 10 (1765-1767)

24 Jul 1767

[p. 2]

"Ordered that Allen R. Young pay unto Wm. Bradshaw [#11|#111] 100 [pounds] nett tobacco for 4 days . . . once as a witness for him in his suit against Sturdivant"

Amelia Co., Court Order Book 11 (1768-1769)

[p. 27]

"Ordered that William Thompson pay unto Richd. Bradshaw [#112] 110 [pounds] tobacco for 2 days attendance and once travelling 20 miles as witness for him in his suit against Johnson."

Amelia Co., Court Order Book 15 (1780-1782)

23 Aug 1782

[p. 183]

"Jeremiah Bradshaw [#125] and the church wardens of Nottoway Parish against Charles Irby. For reasons appearing to the court it is ordered that this suit be dismissed."

Amelia Co., Court Order Book 17 (1785-1786)

29 Oct 1785

[p. 49]

"Lewelling Williamson, P vs. Jeremiah Bradshaw [#125], D} In Debt- Parties came by their attorneys. D says that he owes nothing of the debt in the declaration mentioned. The parties join issue, and the trial is referred till the next Court."

[p. 65]

"Peter Dupuy, P vs. Jeremiah Bradshaw [#125], D} In Debt-

Thomas Jones offers security for the D D says he paid the debt in the declaration, and puts himself upon the country, and the P likewise. Trial referred to the next court."

[p. 66]

"Jeremiah Bradshaw [#125] against Lewelling Williamson and William Watson.

This day came the parties by their attorneys and the Defts saith that they have paid the debt in the delaration mentioned in manner and form as the Plt against them hath declared and of this they puteth themselves upon the country and the Plt likewise and the trial is referred til the next Court."

[p. 70]

"Drury Hudson, P vs. Jeremiah Bradshaw [#125], D} In Debt-

Thomas Jones offers security for the D D states that he has paid the debt in the declaration, and puts himself upon the country, and the P likewise. Trial referred till the next Court."

27 May 1786

[p. 138]

"William Royall, executor of John Worsham, P vs. Archer Cheatham, D} In Case -

This day came the parties by their attorneys, and thereupon came also a jury, to wit, Jeremiah Bradshaw [#125], James Hall Munford, Ambrose Jeter, Ambrose Beasley, Charles Craddock, William Harper, William Watson, James McGlasson, John Foster, Moses Craddock, Matthew Robertson, and John Baldwin. Jury rules that . . ."

[p. 140]

"Edward Munford, P vs. William Snead, D} In Case -

This day came the P by his attorney, and also a jury, to wit, Moses Craddock, Daniel Stringer, William Ford, William Harper, Jeremiah Bradshaw [#125], Sterling Clack Thornton, William Willson, Anthony Webster, Matthew Robertson, Christopher Dawson, George Robertson, and Charles Craddock. The jury rules that . . ."

[p. 141]

"Thomas Williams, P vs. John Cleaton (Clayton?), D} In Case -

This day came the parties by their attorneys, and also a jury, to wit, Moses Craddock, Daniel Stringer, William Ford, William Harper, Jeremiah Bradshaw [#125], Sterling Clack Thornton, William Willson, Anthony Webster, Matthew Robertson, Christopher Dawson, George Robertson, and Charles Craddock. The jury rules that . . ."

[p. 142]

"Ordered that Lewelling Williamson pay unto Alexander Bartley 810 lb of gross tobacco for 6 days attendance and three times traveling 55 miles for him as a witness against Jeremiah Bradshaw [#125]."

"Samuel Davies & Co., P vs. James Munford & Thomas Munford, D} In Case-

This day came the parties by their attorneys and thereupon came also a jury, to wit, Moses Craddock, Daniel Stringer, William Harper, Jeremiah Bradshaw [#125], Sterling Clack Thornton, Anthony Webster, Matthew Robertson, Christopher Dawson, George Robertson, Charles Craddock, James McGlasson, and Lewelling Williamson. Jury concludes that . . ."

30 May 1786

[p. 146]

This day came the parties by their attorneys and thereupon came also a jury, to wit, William Bell, James Hill, Jeremiah Bradshaw [#125], William Ford, Edward Jones, Thomas Jones, Batte Jones, Ambrose Jeter, Charles Craddock, Peter Stainback, John Townes Jr., and John Harper. Jury finds . . .”

[p. 147]

“Lewelling Williamson, P vs. Jeremiah Bradshaw [#125], D} In Debt-
By agreement of the parties, this suit is dismissed. P to pay the D's costs.

Ordered that Lew. Williamson pay unto Thomas Comer 75 lb. of gross tobacco for 3 days attendance as a witness for him against Bradshaw.

Ordered that Jeremiah Bradshaw pay unto Edward Jones 1725 lb. of gross tobacco for 13 days attendance and 7 times traveling 50 miles as a witness for him at suit of Williamson.

Ordered that Jeremiah Bradshaw pay unto Thomas Jones 300 lb of gross tobacco for 12 days attendance as a witness for him at the suit of Williamson.

Ordered that Jeremiah Bradshaw pay unto Thomas Comer 100 lb. of gross tobacco for 4 days attendance as a witness for him against Bradshaw.”

[p. 148]

“John Bottom, P vs. Abraham Lockett & William Webster, D} In Case -

This day came the parties by their attorneys and thereupon came also a jury, to wit, James Hill, Jeremiah Bradshaw [#125], William Ford, Sterling Lewis, Thomas Jones, Abraham Ford, John Harper, Charles Craddock, John Townes Jr., Peter Stainback, George Robertson, and Booker Foster. Jury rules”

[p. 151]

“Judith Bland and Richard Bland, executors of Peter R. Bland, deceased, P vs. Littleberry Royall, D} In Coumait (?)-

This day came the parties by their attorneys and thereupon came also a jury, to wit, William Bell, James Hill, Jeremiah Bradshaw [#125], William Ford, Sterling Lewis, Abraham Ford, Charles Craddock, John Townes Jr., Samuel Booker, William Harper, John Foster, and Sterling C. Thornton. Jury went out of Court to consider the verdict . . .”

31 May 1786

[p. 163]

“Peter Dupuy, P vs. Jeremiah Bradshaw [#125], D} In Debt -

D relinquishes his former plea, and acknowledges the P's action for £12 current money, the debt in the declaration. Court rules that the P recover this amount, and costs. D in mercy. Judgment to be discharged by payment of £6, with interest from 25 December 1784, and his costs.”

[p. 164]

" Jeremiah Bradshaw [#125] against Lewelling Williamson and William Watson.

The same as before except for 200 [pounds] specie the debt in declaration specified and his costs by him in this behalf expended and the said defendant in mercy. But this judgment is to be discharged by the payment of one hundred pounds like money with lawful interest thereon from the 6th day of October 1784 to the time of payment and his costs."

26 Oct 1786

[p. 21]

“Whereas Jeremiah Bradshaw [#125] sued out of this court on a judgment of the said court an execution against the estate of Lewelling Williamson for £115.15.8, including debt, interest and all costs, by virtue whereof the Sheriff of this county the 22nd day of June 1786 seized and took into his hands sufficient of the estate of the said Lewelling Williamson to satisfy the same, and the said Lewelling Williamson with Peter Stainback and Benjamin Alfriend his securities entered into bond to pay the said £115.15.8 with lawful interest thereon within three months according to law. The Sheriff did restore to the said Lewelling all the estate taken as aforesaid and the said sum not being paid... the said Lewelling having had legal notice of this motion and not appearing though solemnly called, it is considered by the Court that the said Jeremiah Bradshaw have execution against the said Lewelling Williamson of the said £115.15.8, together with lawful interest thereon from the 22nd day of June 1786 to the time of payment, and their costs. Bradshaw agrees to stay this execution till the 15th of November next. Satisfaction acknowledged by the P for payment of £79. paid 16 Nov. 1786.”

26 Mar 1787

[p. 87]

“Drury Hudson, P vs. Jeremiah Bradshaw [#125], D.} In Debt -

This day came the parties by their attorneys, and the said D relinquishes his former plea, and says he cannot gainsay the motion of the P, but that he does owe to the P in manner and form as the P against him has declared. The Court rules that the P recover against the said D 1900 lb of inspected crop tobacco at Petersburg warehouse on Appomattox River, the debt in the declaration, and his costs. The D in mercy pleads. This judgment is to be satisfied by the payment of 950 lb of like tobacco, with lawful interest thereon from 25 December 1784 to the time of payment, and his costs.

Milly Gray, P vs. Jeremiah Bradshaw & Richard Ward, D.} In Debt -

The same entry as before, except for a debt of £20.10, but to be discharged by the payment of £10.5, with lawful interest thereon from 1 December 1784 to the time of payment, and his costs.”

Amelia Co., Court Order Book 19 (1788-1791)

23 Jul 1789

[p. 156]

“On the motion of Drury Hudson by his attorney, judgment is granted him against Jeremiah Bradshaw [#125] on his joint replevin bond passed to the said Hudson for the sum of 2,250 lb of net inspected crop tobacco and £4.5 current money, together with the costs of this motion. But this judgment except as to the costs is to be satisfied by the payment of 1,125 lb of like tobacco and £2.2.6 like money, with lawful interest thereon from 17 July 1787 to the time of payment, and costs.”

28 May 1791

[p. 301]

"Ordered that John Worsham pay unto Thomas Bradshaw [#124] 110 pounds gross tobacco for 2 days attendance and once travelling 20 miles as a witness for him in his suit against Jones"

Amelia Co., Chancery Court, Index # 1763-003 {32643}

“To the worshipful his Majesties Justices Amelia County now sitting in Chancery. Humbly complaining shew unto your Worships your orators Reuben Johnstone and Martha, his wife, John Bradshaw [#12] and Margaret [#12/1], his wife, Thomas Smith and Elizabeth, his wife, that your oratrices Father William Clements late of this County was in his life time and at the time of his death seized, possessed of, and interested in a real and personal estate of considerable value, particularly of a negro Slave called [blank] and being so seized and possessed on [date blank] departed this life intestate leaving . . . oratrices and William Clements an Infant of tender years his only son and heir and that same time after the Death of the said William Clements the . . . administration of all and singular the goods and chattels Rights and . . . apportioned to the said Intestate . . . granted to one William Periere who possessed himself of the same under the authority granted to him and distributed to amongst your oratrices their equal Proportion as he informed them of the personal chattel to which they were entitled under the . . . in such case made and provided and your orators further shew that the said William Periere was appointed Guardian by this Worshipful Court to the said William Clements the younger and your orators knowing that any thing done by the said William Clements in Infancy would not be binding upon him . . . account of his Infancy, did not apply to him for their proportion of the full value of the said [blank] and her Increase, but addressed themselves to his Guardian on that subject desiring an immediate Payment of your oratrices Proportion of the value of the said Slave and her Increase . . . your orators had reason to expect a Compliance. But now so it is may it please your Worships the said William Periere by behalf of the said William Clements refuses to pay a Proportion of the full value of . . . wench, sometimes pretending that your oratrices have no Right to any part of the negroes of which the said William Clements the elder died possessed; and at other times that if they had any Right that he was not authorized in paying away . . . your oratrices and their Brother William Clements are not the only representatives of the said Intestate

“The answer of Wm. Clements an Infant under the age of [21] years by Wm. Puryear his Guardian to the Bill of Complaint exhibited against him by Reuben Johnson & Martha, his Wife, John Bradshaw & Margaret, his Wife, & Thomas Smith & Elizabeth his wife.

This Respondent saving & reserving to himself all advantage & benefit of exception, etc.

For answer saith that his Father at the time of his death was possessed of one negro slave & no more which was a Girl named Phillis about [10] years old That this said slave was duly appraised according to Law to [25] pounds current money That this Respondents mother hath had her dower in the said Slave which was not, nor cou'd not be assigned unto her / there being only one Slave / till after the appraisement. That it will appear by Receipt ready to be produced to this Worshipful Court by this Respond'ts Guardian that the Complainants have received their full distributive parts of the personal Estate & this Respondent Humbly hopes that as he is an Infant of tenders years & not capable of acting for himself that he may not be accountable for Interest for any part of the appraised value of the said Slave & that as this Respond'nts Guardian hath been always ready & willing to settle with the Complainants & pay them their distributive parts of the appraised value of the said Slave & first making an allowance for this Respondents Mothers dower therein / thata he may be allowed his reasonable costs in this behalf wrongfully sustained & may be hence dismissed.

William Puryear, Guardian

[27 Jun 1763] William Puryear this day made Oath that whatever is contained in this his answer he believes to be the truth. Henry Ward”

Amelia Co., Chancery Court, Index # 1789-004

Executors of Thomas Bolling Munford vs. Richard Bradshaw [#112], etc.

“The Commonwealth of Virginia to the Sheriff of Amelia County greeting: we command you to Summon Richard Bradshaw and Charles to appear before the Justices of our said County Court at the C. House on the 4th Thursday in this month Craddock to answer a Bill in Chancery Exhibited against them by Edward Munford, Richard Jones, Jun., Nathan Fletcher, and Samuel Davis Executors of Thomas Bolling Munford deceased, and this they shall in no wise omit under the Penalty of [100] pounds and have then there this Writ Witness T. G. Peachy clerk of our said Court at the Courthouse aforesaid [1 May 1787]”

Bedford Co., Marriages {21195}

25 Nov 1782	Meador, Isham Bradshaw, Beddy filed in Deed Book 7, p. 342	#242
2 Nov 1792	Hannah, George Bratcher, Betsey dau. of John Bratcher bond: John Bratcher [#24]	#243
10 May 1793	Bratcher, John Shrewsbury, Nancey dau. of Nathaniel Shrewsbury bond: Drewey Shrewsbury	#244
24 Feb 1800	Evans, Mark Bratcher, Tempy bond: John Bratcher [#24]	#247
15 Oct 1802	Goin, Isham Bratcher, Susanna bond: Canada Bratcher [#245]	#2451
12 Sep 1812	Reese, Stephen Bratcher, Polly bond: Simeon Burch	#24x ?

Bedford Co., Personal Property Tax Lists

1782

Bradshaw, Josiah [#25] (1 free male above 21, 1 slave, 3 horses, 11 cattle)

Bradshaw, William [#28] (1 free male above 21, 1 horse, 5 cattle)

Bradshaw, John [#24] (1 free male above 21, 6 slaves, 10 cattle)

1783

Bradshaw, John [#24] (1 white over 21, 4 blacks over 16, 3 blacks under 16, 2 horses, 10 cattle)

Bradshaw, Charles [#241] (1 white over 21, 1 black under 16, 1 horse, 3 cattle)

Bradshaw, William [#28] (1 white over 21, 1 horse, 8 cattle)

1784

Bradshaw, John [#24] (1 white over 21, 4 blacks over 16, 3 blacks under 16, 2 horses, 10 cattle)

1785

No Bradshaw

1786

No Bradshaw

1787 “List A”

[14 Apr]

Bratcher, John, Jr. [#244] (1 white male above 16, 1 horse)

[19 Apr]

Bratcher, Canaday [#245] (1 white male above 16, 2 horses, 4 cattle)

Bratcher, John, Sr. [#24] (1 white males above 16, 4 blacks above 16, 2 blacks under 16, 1 horse, 14 cattle)

Thomas Logwood’s List

No Bradshaw

1788 Henry Buford’s List

[12 Apr]

Bratcher, John [#24] (5 white & black tithes, 5 blacks over 12, 2 horses, 1 stud horse)

Thos. Logwood’s List

No Bradshaw

1789 Capt. Henry Buford’s List

[15 Jun]

Bratcher, John [#24] (6 white & black tithes, 5 blacks over 12, 5 horses, 1 stud horse)

Thomas Logwood's List

No Bradshaw

1790 Matthew Pate's List

[17 Mar]

Bratcher, John [#24] (6 white & black tithes, 5 blacks over 12, 7 horses, 1 stud horse)

Thomas Logwood's List

No Bradshaw

1791 Matthew Pate's List

[7 Apr]

Bratcher, John [#24] (7 white & black tithes, 5 blacks over 12, 7 horses, 1 stud horse)

Bratch, Canady [#245] (1 white & black tithe, 2 horses)

Thomas Logwood's List

No Bradshaw

1792 Matthew Pate's List

[26 Apr]

Bratcher, Canady [#245] (1 white & black tithe, 1 horse)

Bratcher, John [#24] (7 white & black tithes, 5 blacks, 11 horses, 1 stud horse)

Thomas Logwood's List

No Bradshaw

1793 Matthew Pate's List (Southern District)

[31 Jul]

Bratcher, John, Sr. [#24] (5 white & black tithes, 4 blacks over 12, 4 horses, 1 stud horse)

Bratcher, Canaday [#245] (1 white & black tithe, 1 horse)

Bratcher, John, Jr. [#244] (1 white & black tithe, 2 horses)

John Leftevich's List (Northern District)

[22 Apr]

Bradshaw, Shadrack [#315] (1 white & black tithe, 1 horse)

1794 Matthew Pate's List (Southern District)

[2 Apr]

Bratcher, Canady [#245] (1 white & black tithe, 2 horses)

[30 Apr]

Bratcher, John, Sr. [#24] (6 white & black tithes, 4 blacks over 12, 5 horses)
Bratcher, John, Jr. [#244] (1 white & black tithe, 2 horses)

John Leftevich's List (Northern District)

No Bradshaw

1795 Matthew Pate's List (Southern District)

[15 May]

Bratcher, John, Sr. [#24] (5 white & black tithes, 4 blacks over 12, 5 horses)
Bratcher, John, Jr. [#244] (1 white & black tithe, 2 horses)
Bratcher, Canada [#245] (1 white & black tithe, 1 horse)

John Laftevich's List (Northern District)

No Bradshaw

1796 Matthew Pate's List (Southern District)

[22 Mar]

Bratcher, Canada [#245] (1 white & black tithe, 1 horse)
Bratcher, John, Jr. [#244] (1 white & black tithe, 2 horses)
Bratcher, John, Sr. [#24] (5 white & black tithes, 4 blacks over 12, 3 horses)

John Laftwich's List (Northern District)

No Bradshaw

1797 Matthew Pate's List (Southern District)

[7 Apr]

Bratcher, John, Sr. [#24] (6 white & black tithes, 4 blacks over 12, 4 horses)
Bratcher, John, Jr. [#244] (1 white & black tithe, 2 horses)
Bratcher, Canada [#245] (1 white & black tithe, 1 stud horse)

John Leftwich's List (Northern District)

No Bradshaw

1798 Matthew Pate's List (Southern District)

[11 Apr]

Bratcher, Canada [#245] (1 white & black tithe, 1 horse)

[8 Jun]

Bratcher, John [#24] (6 white & black tithes, 4 blacks over 12, 4 horses)

John Leftwich's List (Northern District)

No Bradshaw

1799 Matthew Pate's List (Southern District)

[13 Apr]

Bratcher, Canady [#245] (1 white & black tithe, 1 horse)

[24 Jun]

Bratcher, John, Sr. [#24] (4 white & black tithes, 4 blacks over 12, 3 horses)

Bratcher, John, Jr. [#244] (1 white & black tithe, 3 horses)

John Leftwich's List (Northern District)

No Bradshaw

1800 Matthew Pate's List (Southern District)

[8 May]

Bratcher, Can [#245] (1 white & black tithe, 1 horse)

Bratcher, John [#244] (1 white & black tithe, 2 horses)

Bratcher, John, Sr. [#24] (5 white & black tithes, 3 blacks over 12, 3 horses)

John Leftevich's List (Northern District)

No Bradshaw

Bedford Co., Deed Book 1, p. 560

Date written: 15 Oct 1761

Grantor(s): John Talbot (of Bedford Co.)

Grantee(s): William Bradshaw [#28] (of Cumberland Co.)

Date recorded: 26 Jan 1762

Amount paid: £60

Witness(es): Isham Talbot, Robert Foster, & Henry Edson

Description:

“This Indenture made this 15th day of October 1761 Between John Talbot of the County of Bedford of the one Part and William Bradshaw of the County of Cumberland of the other Part Witnesseth that the said Talbot for and in Consideration of the sum of Sixty pound the receipt whereof he doth hereby acknowledge hath Bargained and Sold and By these presents doth hereby acknowledge doth Bargain & Sold unto the said Bradshaw his Heirs and Assigns one Certain tract or Parcel of Land Lying and being in the County of Bedford on the south side of Stanton River Containing four hundred Acres be the same more or Lying and Bounded as followeth, to wit, Beginning at a Poplar and red oak on the River Running thence New Lines South fifty Degrees West Crossing a Branch & Road three Hundred and twenty eight Poles to a Red Oak North sixty Degrees West Crossing the road one Hundred and Six Poles to a Red Oak and White Oak West one Hundred and twenty two Poles to two red oak Saplings North sixty Poles to a Hicory North seventy eight Degrees three hundred and forty six Poles to Pointers North fifteen Degrees West Crossing two Branches one Hundred and forty eight Poles to a White Oak South eighty Degrees West Seventy six Poles to a Red oak. North thirty one Degrees West twenty Poles to a Chestnut North thirty eight Degrees East one Hundred and Sixty six Poles to a Beach on the River Thence down the River as it Meanders to the first Station. Together with the Priviledges & appurtenances To have and to Hold the said Land & Premises unto the said William Bradshaw his Heirs and Assigns forever and the said Talbot doth Covenant & agree to and with the said Bradshaw his Heirs and Assigns that he the said Talbot & his Heirs the said Land and Premises unto the said William Bradshaw his Heirs and Assigns shall and will warrant & forever Defend. In Witness whereof the said Talbot hath here unto set his Hand and Seal the day and year above Written.

Memorandum that on the day and year within Written Livery of Seisen of the within Land was made done and Delivered by the within John Talbot to the within William Bradshaw according to Tenor and Effect of the within Deed. John Talbot

At a Court held for Bedford County January 26th, 1762

This Indenture & Memorandum of Livery of Seisen hereon Indorsed were acknowledged by John Talbot Parties thereto & Ordered to be Recorded”

Bedford Co., Deed Book 2, p. 85

Date written: 20 Sep 1762

Grantor(s): William Rentfro (of Bedford Co.)

Grantee(s): William Bradshaw [#28] (of Cumberland Co.)

Date recorded: 28 Sep 1762

Amount paid: £75

Witness(es):

Description:

“This Indenture made this Twentieth day of September on Thousand Seven hundred and sixty two Between William Rentfro of Bedford County and William Bradshaw of Cumberland County Witnesseth that the said William Rentfro for and in Consideration of the Sum of Seventy five Pounds Current money of Virginia to him in hand paid the Rect Whereof they do hereby Acknowledge him the said William Rentfro hath Granted Bargained sold Enscoffed and Confirmed and by these Presents Doth Bargain sell and Confirm unto the said William Bradshaw and assigns forever one hundred and seventy acres of Land Lying and being in the County of Bedford on Gills Creek Beginning at a hickory a Corner of Pottets Line thence South forty five Degrees West one Hundred and Forty four Poles to Pointers South Seventy nine Degrees west ninety two Poles to a White oak thence North seven Degrees west forty Poles to a White oak and Red oak Thence North Thirty eight Degrees East two Hundred and Sixty Eight Poles to a young White oak thence East Ninety six Poles to Pointers Thence south Twenty five and a half Degrees West to to the first Station Together with all Houses out houses Edifices orchards Yards Gardens and all Other Profets and Improvments of what Nature or kind sever Unto him the said William Bradshaw his Heirs and assigns forever and to the only Use and Behoof of him the said William Bradshaw and his Heirs and assigns forever as an Estate in fee simple and the aforesaid William Rentfro Doth for him Sell his heirs and assigns further aGree to and with him the Said William Bradshaw his Heirs and assigns That he will Warrant and forever Defend the aforesaid Land and Premises from him Self his Heirs and assigns and from all other Persons Whatsoever Claiming any Right or title to the Said Land and Primises in Witness hereof I have Hereunto set my hand and affixed My Seal the day and year first above Written Wm. Rentfro (LS)

Memorandum that on the Twenty eight day of September 1762 Peacible and Quiet Possion of the within Mentioned Land and and Primises was had and Taken with Livery and Seison of the same by the within Mentioned William Rentfro and by him Deliverd unto the Said William Bradshaw unto the only use and behoof of him the aforesaid William Bradshaw his heirs and assigns forever According to the True and Intent and Meaning of the Within Written Deed Wm. Rentfro (LS)

At a Court held for Bedford County September 28th 1762 this Indenture and Memorandum of Livery of Seizen hereon Indorsed ware acknowledged by William Rentfro Party thereto and ordered to be Recorded”

Bedford Co., Deed Book 2, p. 441

Date written: 28 Aug 1764

Grantor(s): Matthias Reece (of Bedford Co.)

Grantee(s): John Bradshaw [#24] (of Bedford Co.)

Date recorded: 28 Aug 1764

Amount paid: £25

Witness(es):

Description:

“This Indenture made this 28th day of August in The year of our Lord one Thousand seven Hundred & Sixty 4. Between Matthias Reece of Bedford County in the Colony of Virginia of the

one part & John Bradshaw of the said County of the other part Witnefseth that the said Matthias Reece for and in Consideration of the Sum of Twenty five Pounds Current Money of Virginia to him in hand paid by the said John Bradshaw at or Before the sealing & Livery hereof the Receipt whereof he doth hereby Acknowledge he the said Matthias Reece hath granted Bargained sold Alin'd Released Enscoffed & Confirmed & by these presents doth Grant Bargain sell Alien Release Enscoff & Confirm unto the said John Bradshaw & his heirs One Certain Tract or parcel of Land Containing one Hundred & Sixty Eight Acres Lying on the North side of the Stanton River in Bedford County & Bounded as follows (to wit) Beginning at a Double Lyne Tree at the Mouth of Lick Run thence down the River South Twenty seven Degrees East Two Hundred & twenty poles to a Black Oak Thence North sixty three Degrees East one Hundred & Ten poles to a White Oak Thence North Twenty seven Degrees West Two Hundred & sixty Poles to a Chestnut on Lick Run thence Down Lick Run as it Meanders to the Beginning Together with all woods underwoods ways waters Water Courses Profits Commodities Advantages Heariditements & Appurtenances whatsoever to the said Tract or Parcel of Land Belonging or in anywise Appertaining & the Reversion & Reversions Remainder & Remainders thereof Together with all his Estate Right Title Interest Property Claim & Demand whatsoever of him the Said Matthias Reece of in & to the same To have & to hold the said tract or parcel of Land & Premises with the Appurtenances unto the said John Bradshaw his Heirs & Afsigns to the only Proper use and Behoof of him the said John Bradshaw his Heirs & Afsigns Absolutely forever & the said Matthias Reece & his heirs the said Tract or parcel of Land & premises with the Appurtenances unto him the said Jno Bradshaw & his Heirs & against all & every other person or persons Whatsoever Lawfully Claiming or to Claim by from or under him them or any of them shall and will Warrant & forever hereafter by these presents Defend In Witnefs whereof the said Matthias Reece hath Thereunto set his hand & seal the day & Year above Written Memo That on the day & Year within Written Livery of Seisin of the within Mentioned Land & premises was made & Executed by the Within Mentioned Matthias Reece to within Mentioned Jno Bradshaw According to the Tenor & Effect of the within Written Deed”

Bedford Co., Deed Book 3, p. 67

Date written: 28 Apr 1767

Grantor(s): William Scott (of Bedford Co.)

Grantee(s): Josiah Bradshaw [#25] (of Cumberland Co.)

Date recorded: 28 Apr 1767

Amount paid: £45

Witness(es):

Description:

“This Indenture made the 28 day of April in the Year of Our Lord one Thousand seven Hundred & sixty seven. Between William Scott of the County of Bedford of one part and Josiah Bradshaw of the County of Cumberland of the Other Part Witnesseth that the said William Scott for and in Consideration of the sum of Forty five Pounds to him in hand paid before the sealing and Delivering of these presents the Receipt whereof he doth hereby Acknowledge have Granted Bargained and sold Confirm and Confirmed and by these presents doth grant Bargain Enscoff and Confirm unto the said Josiah Bradshaw his Heirs and Assigns that piece or parcel of Land Containing one Hundred and fifty Acres situate Lying and Being in the County aforesaid and Bounded as followeth Viz Beginning at a poplar on the North side of Stanton River thence New Lines North five Degrees East Sixty poles to a Small Red Oak

North fifty Degrees West sixty Two poles to a pine west on Hundred and sixty poles to a small Hickory South one Hundred poles to a pine on Stanton River aforesaid thence Down the said River as it Meanders to the first Station with all Houses Edifices Buildings Enclosers Water and Water Courses profits and Emoluments whatsoever to the same Belonging or in any Wise Appertaining and Reversion and Reversions Remainder and Remainders thereof and of Every part and parts thereof and all the Estate Right titles & Interest whatsoever of him the said William Scott of in and to the said Bargained premises and every part & parcel thereof to have and to hold the said Tract of Land and all & singular the premises and appurtenances unto the said Josiah Bradshaw his Heirs and Assigns to the only Proper use & behoof of him the said Josiah Bradshaw his heirs & Assigns forever and the said William Scott his Heirs and Assigns the said Track of Land and all & Singular the Premises with the Appurtenances unto the said Josiah Bradshaw his Heirs & Assigns Shall and will Warrant and forever Defend against all or any Person or Persons Whatsoever and the said William Scott for him self his Heirs Executors & Assigns do Covenant & agree to & with the said Josiah Bradshaw his Heirs and Assigns in Maner and form Following, To wit, that he the said William Scott at the time of Sealing and Delivering of these presents is and stand seized of an Indefeasible Estate Fee simple in the said Land & premises and hath full Power good Right & Lawfull authority to Sell and Convey the same in Maner & form aforesaid and the said Josiah Bradshaw his Heirs and Assigns Shall and may forever hereafter Peaceably & Quietly have hold Possess & Enjoy all & singular the Premises with the Appurtenances without the let Quiet or Molestation of any Person Whatsoever and that the said Track of Land & premises with the Appurtenances shall forever Hereafter Remain unto the said Josiah Bradshaw his Heirs & Assigns free & Discharged of & from all former Estates Rights Titles Dower Debts Judgments and Executions Whatsoever and Lastly that the said William Scott and his Heirs shall & will at any Time hereafter make & Execute such further act and Acts Conveyance and Conveyances Necessary in the Law for the further and Better and further Assuring the said Land Premises with the Appertenances unto the said Josiah Bradshaw his Heirs and Assigns as by the said Josiah Bradshaw his Heirs and Assigns as by his or their Council Learned in the Law shall be Devised or Advised or Required In Witness whereof the parts to there presents interchangeably have hereunto set his hand and fixed his Seal the day & Year first Written

Wm. Scott (LS)

Memorandum that on the 28 day of April one Thousand seven Hundred & Sixty Seven Peacable and Quiet Possession and Seizen of the Land & premises within Mentioned was held & Taken by the within Named William Scott and by him was Delivered unto unto the within Named Josiah Bradshaw to be held by him his Heirs & Assigns forever Accoring to the True Intent & Meaning of the within Deed Witness my hand and Seal the day and Year first above Written

Wm Scott (LS)

At a Court Held for Bedford County April 28th 1767
This Indenture and Memorandum of Livery of Seisen hereon Indorsed were Acknowledged by William Scott Partie Thereto and Ordered to be Recorded”

Bedford Co., Deed Book 3, p. 181

Date written: 22 Mar 1763
Grantor(s): William Callaway (of Bedford Co.)
Grantee(s): Samuell Bratcher (of Bedford Co.)
Date recorded: 22 Mar 1768

Amount paid: £10

Witness(es):

Description:

“This indenture made this Twenty Second day of March one Thousand Seven Hundred and Sixty Three between William Callaway of the County of Bedford of the one part and Samuell Bratcher of the County afore Said of the other part Witnesseth that the said William Callaway for and in Consideration of the Just and full sum of Ten pounds Current Money of Virginia to him in hand paid by the said Samuell Bratcher the Receipt where of he the said William Callaway doth hereby Acknowledge hath given Granted Bargained and Sold and by these presents doth give grant Bargain Sell Deliver and Confirm to him the said Samuell Bratcher his Heirs and Assigns forever one Certain Track or parcel of Land Situate Lying and being in the County of Bedford on the Branches of Little Otter River and Bounded as Followeth, towit, Beginning at pointers on Matthias Mountses line thence South Sixty five Degrees East Eighty Chain to pointers South Thirty Two Chain to pointers North Sixty degrees West Thirty Three Chain to a Hicory North Seventy Two Degrees West fifty Three Chain Pointers North forty Degrees East Ninety Seven Chain to first Station Together with all and singular the priviledges and Appurtenances There unto Belonging or in any wise Appertaining To have and to hold the above sold Land and premises with all the Appertenances unto the said Samuell Bratcher his Heirs and Assigns forever to have hold use Occupy Possess and Enjoy the same with every Part and Parcel thereof to him the said Samuel Bradtcher his Heirs and Assigns forever to the only proper use and behoof of him the said Samuell Bratcher his Heirs and Assigns forever against him the said William Callaway his Heirs and Assigns and against the Claim and Demand of all other persons whatsoever shall and will by these presents Warrant and will forever Defend in Witness whereof he the said William Callaway hath hereunto set his hand and seal the day and Year first above written.

Memorandum that on the day and year first within Mentioned Quiet and Peaceable Possession and Seisen of the within Mentioned Land Premises with all the Appurtenances was given and made by William Callaway to Samuell Bratcher agreeable to the within Written Indenture

At a court Held for Bedford County March 22 1768

This Indenture and Memorandum of Livery of Seisen hereon Endorsed were Acknowledged by William Callaway party Thereto and Ordered to be Recorded”

Bedford Co., Deed Book 3, p. 362

Date written: 24 Oct 1767

Grantor(s): John Bradshaw [#24] (of Bedford Co.)

Grantee(s): Richard Bandy (of Bedford Co.)

Date recorded: 24 Oct 1769

Amount paid: £32

Witness(es):

Description:

“This Indenture made this 24 Day of October in the year of our lord One thousand seven hundred and sixty. 7 Between John Bradshaw of Bedford County in the Colony of Virginia of the one part and Richard Bandy of the Said County of the other part Witnesseth that the said John Bratcher for and In consideration of the sum of thirty pounds Current money of Virginia to

him in hand paid by the said Richard Bandey at or before the sealing and Delivery Hereof the Receipt Whereof he doth hereby acknowledge he the said John Bradshew hath Granted bargained sold aliend Released Enscofd and Confirmd by these presents doth grant bargain sell alien Release Enscoff & Confirm unto the said Richard Bandey and his heirs one Certain track or parcel of land Containing one hundred and sixty Eight acres lying on the North side of Stanton River in Bedford County and Bounded as follows to Wit beginning at a Double Pine tree at the Mouth of Lick Run thence Down the River South Seventy seven Degrees East two Hundred and twenty Poles to a White Oak thence North twenty seven Degrees West two hundred Poles to a White Oak thence North Sixty three Degrees East one hundred and ten Poles to a White Oak thence North twenty seven Degrees West two hundred and sixty Poles to a Chestnut on Lick Run thence Down Lick Run as it Meanders to the Beginning together With all Woods Under Woods Ways Waters Water Courses Profits Commodities advantages hereditaments & appurtinances Whatsoever to the said Track or parcel of land belonging or in any Wise appurtaining and the Reversions Remainder and Remainders together With all his Estate & Right Title Intrust property Claims and Demands Whatsoever of him the said John Bradshew of in and to the same to have and to hold the track or parcel of land and premises With the appurtinances unto the said Richard Bandey his heirs and assigns to the only proper use and Behoof of him the said Richard Bandey his heirs and assigns Absolutely forever and the said John Bradshew and his heirs and against all and Every other person or persons Whatsoever Lawfully Claiming or to Claim by from or under him them or any of them shall and Will Warrant and forever hereafter by these preasents Defend in Witness Whereof the said John Bradshaw hath hereunto set his hand and seal the Day and year Within Written John Bradshaw

At a Court held for Bedford County October 24th 1769

This Indenture and Memorandum of Livery of Seisen heron Endorsed Were acknowledged by John Bradshaw parts thereto and Ordered to be Recorded”

Bedford Co., Deed Book 4, p. 498

Date written: 22 Feb 1773

Grantor(s): William Bratcher [#28] (of Bedford Co.)

Grantee(s): Josiah Bratcher [#25] (of Bedford Co.)

Date recorded: 22 Feb 1773

Amount paid: £200

Witness(es): Gross Scruggs, John Fore, & Thomas Scruggs

Description:

“This Indenture made this 22 Day of February One Thousand Seven hundred and Seventy three Between William Bratcher of Bedford County of the One Part and Josiah Bratcher of the Same County of the Other Part. Witnesseth that the Said William Bratcher for and in Consideration of the Just and full Sum of Two hundred pounds Current Money of Virginia to him in hand paid by the Said Josiah Bratcher the Receipt whereof he doth hereby Acknowledge have Granted Bargained Sold Aliened Enscoffed and Confirmed and by these presents do Grant Bargain Sell Alien Enscoff and Confirm unto the Said Josiah Bratcher his Heirs and Assigns forever One Certain Tract or parcel of Land lying and Being in the County Aforesaid Containing two Hundred Acres which Said Tract is the upper part of the Tract whereof the Said William Bratcher now lives Supposed to be half of the Said William Bratchers Land and

to Contain Two hundred Acres more or less Together with the priviledges and Appurtenances thereunto Belonging To Have & to hold the Said Lands and premises with their and every of their Appurtenances unto the Said Josiah Bratcher his heirs and Assigns forever and the said William Bratcher Doth for himself and his heirs Covenant Grant and agree to and with the Said Josiah Bratcher that the Said William Bratcher the Said Land and premises with their and any of their appurtenances unto the Said Josiah Bratcher his Hears and Assigns forever. Shall and will warrant and forever Defend In Witness whereof he the Said William Bratcher hath hereunto Set his hand and affixed his Seal the Day and Year first above Written.

Memorandum that on the Day and Year first within Written Livery of Seision of the Land and premises within Mentioned was given Made done and Delivered to the within Named Josiah Bratcher by the within Named William Bratcher according to the Tenor form and Effect of the within Written Deed

At a Court held for Bedford County February 22nd 1773

This indenture and Memorandum of Livery of Seision Thereon Indorsed weras Proved by the Oaths of Gross Scruggs John Fore and Thomas Scruggs. Witness hereto Subscribed and Ordered to be Recorded”

Bedford Co., Deed Book 5, p. 44

Date written: 24 May 1773

Grantor(s): William Bradshaw [#28] (of Bedford Co.)

Grantee(s): Alexander Farguson (of Bedford Co.)

Date recorded: 24 May 1773

Amount paid: £115

Witness(es): John Bradsher [#24], Jonathon Cundiff, Peter Holland, Anthony Apperson, Gross Scruggs, & Ben Greer

Description:

“This Indenture made the 24th Day of May One thousand Seven hundred and Seventy three Between William Bradshaw of Bedford County and Alexander Farguson of the Same County. Witnesseth that the said William Bradshaw for and in Consideration of the Sum of One hundred and fifteen pounds Current money of Virginia to him in hand paid the Receipt whereof they do hereby Acknowledge him the said William Bradshaw hath Granted Bargained Sold Enscoffed and Confirmed and by the presents Bargain Sell and Confirm unto the Said Alexander Farguson and Assigns forever, One hundred and Seventy Acres of Land Lying and Being in the County of Bedford on Gills Creek Begining at a hickory a Corner of Poteats line thence South Forty five Degrees West Ninety two poles to a White Oak thence North Seven Degrees East Two hundred and Sixty Eight poles to a White Oak thence East Ninety Six poles to pointers thence South Twenty five and a half Degrees West to the first Station. Together with all houses Edifices Orchards Yards Gardens and all other profits and Improvements of what Nature or kind soever unto him the Said Alexander Farguson his heirs and Assigns forever, and to the only Use and Behoof of him the Said Alexander Farguson and his heirs and Assigns forever as an Estate of Fee Simple and the aforesaid William Bradshaw doth for himself his Heirs and Assigns further agree to and with him the said Alexander Farguson his heirs and assigns that hie will Warrant and forever Defend the Aforesaid Land and

Premises from himself his heirs and Assigns and from all other persons whatsoever Claiming any Right and Title to the Said Land and Premises.

Memorandum that on the Peaceable and Quiet Possession of the within mentioned Land and Premises was had and Taken with Liver and Seision of the Same by the within mentioned William Bradshaw and by him Delivered unto the said Alexander Farguson unto the only use and Behoof of him the Aforesaid Alexander Farguson his heirs and assigns forever according to the True Intent and Meaning of the with Written Deed

At a Court held for Bedford County May 24th 1773

This Indenture and Memorandum of Liver of Seision thereon Indorsed were proved by the Oaths of Gross Scruggs Benjamin Greer and Peter Holland. Witness thereto Subscribed and Ordered to be Recorded.”

Bedford Co., Deed Book 5, p. 189

Date written: 11 Feb 1774

Grantor(s): Samuel Bratcher (of Bedford Co.)

Grantee(s): James Buford (of Bedford Co.)

Date recorded: 28 Mar 1774

Amount paid: £200

Witness(es): Joseph Davenport, James Brown, Wm. Carson, Jas. Young, & Ambrose White
Description:

“This Indenture made the Eleventh day of February One Thousand Seven Hundred and Seventy four between Samuel Bratcher of the County of Bedford of the one part and James Buford of the County Aforesaid of the other part Witnesseth that the said Samuel Bratcher for and in consideration of the Just and full sum of two Hundred pound currant money of Virginia to him in hand paid by the said James Buford the receipt whereof he the said Bratcher doth hearby acknowledge hath given Granted Bargained and sold and by these presents doth Grant Bargain sell and Confirm to the said James Buford his Heirs and Assigns forever One Certain Track or parcel of Land situate lying and being in the County of Bedford on the Branches of Little Otter River and Bounded as followeth (to wit) Beginning at pointers on Matthias Mountes line thence South Sixty five Degrees East Eighty Chain to pointers & thence south thirty Degrees West Seventy Chains to a Red Oak thence south Eighty Degrees West thirty Chain to pointers thence North Sixty Degrees West Thirty three Chain to a hickory thence North Seventy two Degrees West fifty three Chain to pointers thence North forty Degrees East Ninety Seven Chin to the first Station together with all and singular the Priveleges and Appurtenances thereunto belonging or in any wise appertaining To have and to Hold the above Sold Land and premises with all the appurtainances unto said James Buford his Heirs and Assigns forever To have hold use occupy Possess and enjoy the same with every part and parcel thereof to him the said James Buford his Heirs and Assigns forever against him the said Samuel Bratcher his heirs and Assigns and against the Claim and Demand of all other Persons whatsoever shall and will by these presents Warrant and will forever Defend In Witness whereof he the said Samuel Bratcher hath hearunto with his hand and Seal the Day and Year first above Written.

Memorandum, That in the Day and Year first within mentioned Quiet and Peaseable Possession and Seizen of the within mention Land and Premises with all appertainances was given and made by Samuel Bratcher to James Buford agreeable to the within Indenture

At a Court held for Bedford County March 28th 1774

This Indenture and Memorandum of Livery of Seisen thereon Indorsed were Acknowledged by Samuel Bratcher and Ann his Wife. The said Ann having been first privily Examined According to Law, who Relinquished her right of Dower in and to the Land and premises conveyed by this Indenture, which is Ordered to be Recorded”

Bedford Co., Deed Book 6, p. 293

Date written: 24 Jul 1779

Grantor(s): Josiah Bradshaw [#25] (of Bedford Co.)

Grantee(s): Thomas Watts (of Bedford Co.)

Date recorded: 26 Jul 1779

Amount paid: £1,000

Witness(es): Isaac Rentfro. Alexander Farguson, & Gover Davenport

Description:

“This Indenture made the 24th day of July one Thousand and seven Hundred and Seventy Nine Between Josiah Bradshaw of the County of Bedford of the one part and Thomas Watts of the same County of the other Part Witnesseth that the said Josiah Bradshaw for and in Consideration of the Just & full sum of one Thousand Pounds Current Money of Virginia to him in hand Paid by the said Thomas Watts the Receipt whereof he Doth hearby acknowledge have granted Bargained sold Alien Enscoffed and Confirmed and by these Presents do grant Bargain sell Enscoff and Confirm unto the said Thomas Watts his Heirs and Assigns forever one Certain Tract or Parcel of Land Lying and being in the County aforesaid Containing Two Hundred Acres it being the Land whereon the said Thomas Watts now Livs and Bounded by the Lines of Henry Gilbry Thomas Cliborn Joel Meador John Booth Thomas Hunt and Edward Burgis Together with the Priviledges & Appertenances thareunto Belonging To have and to Hold the said Land and pemecees with thair and every of thair appertenances unto the said Thomas Watts his Heirs and Assigns forever and the said Josiah Bradshaw for himself and his Heirs Covenant Grant and Agree to and with the said Thomas Watts that he the said Josiah Bradshaw the said Land and Pemecees with thair and every of their Appertenances unto the said Thomas Watts his Heirs and Assigns forever shall and will Warrant and forever Defend In Witness whareoff he the said Josiah Bradshaw hath hearunto sat his hand and Affixed his Seal the day and Year above Written

At a court held for Bedford County July 26th 1779

This Indenture was proved by the Oaths of Alexander Ferguson & Glover Davenport And at a Court held for said County the Twenty Third day of August following the same was further proved by the Oath of Isaac Rentfro and Ordered to be Recorded”

Bedford Co., Deed Book 7, p. 412

Date written: 27 Jun 1784

Grantor(s): Edward Watts (of Bedford Co.)

Grantee(s): John Bratcher [#24] (of Bedford Co.)

Date recorded: 27 Sep 1784

Amount paid: £40

Witness(es): Arthur Cooper, David Hallaway, Wayman Sinkler, John Ray, & Edward Watts

Description:

“This Indenture Made this 27th day of June in the Year of our Lord Christ One thousand seven hundred and eighty four Between Edward Watts of Bedford County of the one part and John Bratcher of the same County of the other part Witnesseth that the E. Edward Watts for an in consideration of the sum of forty pounds Current money of Virginia to him in hand paid the Receipt which he doth hereby Acknowledge hath bargind, sold aliend Enscoffed and confirmed and by these presents doth bargain Sell, Alien,Enscoff and Confirm unto the said John Bratcher his Heirs and Assigns forever One certain Tract or parcel of Land containing Three Hundred and Nine Acres lying and being County of Bedford on the south side of Stanton River and bounded as followeth, to witt, Beginning at a Red Oak on the River at a Cleft of Rocks, off South eighty three East, One Hundred and fifty-eight poles to a Channel, south five, East one hundred and fifty eight poles to a White Oak, South forty nine West, One Hundred and eighteen poles to a white Oak North Seventy one West One hundred and sixty eight poles to Pointers, North Seventeen West Seventy eight poles to a Red Oak, North eighteen East Seventy poles to the Beginning, With all Houses, Orchards, Gardens, Buildings, Ways and Water Courses, Profits, Commodities, Has a litaments and Appurtenances whatsoever to the same Belonging or in any wise appertaining, and the Reversion and Reversions, Remainder and Remainder Rents. Isshues and profits thereof and of every part and parcel thereof and all the Estate, Right, Title and Interest whatsoever of him the said Edward Watts of in and to the said premises and every part, and every part or parcel thereof To have and to hold the said Tract of Land and all and singular the premises with the Appurtenances unto the said John Bratcher his heirs and Assigns forever to the only proper use and behoof of him the said John Bratcher his Heirs and Assigns forever, and the said Edward Watts for himself his Heirs, Executors & Administrators doth Covenant promise and agree to and with the said John Bratcher, that he the said Edward Watts at the time of sealing and delivering of these presents is and stands siesd Indefeasible Estate of Inheritance in fee simple in the said Lands and premises and hath Lawful Right to convey the same and the said John Bratcher his Heirs and Assigns shall and may forever after peacably quietly have hold pofsefs and enjoy all and singular the Premises without Last S... Trouble or Interruption of any person whatsoever having or lawfully claiming any Estate Right or Title of and to the same on any part thereof and the said Edward Watts and his Heirs shall Will Warrant and forever defend by these presents the aforesaid Land and premises unto the said John Bratcher his Heirs or Assigned against him the said Edward Watts his Heirs and Assigns and Against all other persons whatsoever. In Witness whereof the said Edward Watts hath hereunto set his hand and seal the day and Year above written.

At a Court held for Bedford County the 27th day of September 1784. This Indenture was proved by the Oaths of David Hallaway, Wayman Sinclair & John Ray Witness(es) thereto & Ordered to be Recorded”

Bedford Co., Deed Book 8, p. 408

Date written: 30 Sep 1783

Grantor(s): William Bradshaw [#28]

Grantee(s): William Holland

Date recorded: 27 Oct 1783

Amount paid: £80

Witness(es): Peter Holland, Thomas Holland, Sarah Epperson, & Abraham Hudson

Description:

“This Indenter made this 30th day of September In the Year of our Lord One thousand seven hundred and eighty three between William Bradshaw of the One part and William Holland of the Other part Witnesseth that the said William Bradshaw for and in Consideration of the sum of eighty pounds good and lawful Money of Virginia to him in hand paid the receipt he doth hearby Acknowledge hath granted bargained & Sold and by these Preasents doth grant Bargain and sell unto the said William Holland Two hundred and seventy five Acres of land more or less in Bedford County and bounded as followeth, to wit, Beginning at a Spanish Oak on a branch of Meremons Run thence of North Thirty two Degrees East four Poles to a double Popplar North twenty degrees East forty Poles to a Old corner White Oake off East fifty eight Poles to a Spanis Oak on a branch of North forty Degrees East One hundred and eighty six poles crossing a branch to a Dogwood in the branch, North Sixty Degrees East-nine poles to a White Oak, South Sixty Degrees East-One hundred and six poles to pointers South fifty Degrees West-Seventy eight Poles to White Oak south twenty degrees West-forty Poles to Pointers by a branch South One hundred and forty Poles to a Hickory south seventy seven Degrees West-One hundred and sixty five poles to Hollands and Hunts old Corner white Oak, thence along Hollands lines North twenty five Degrees West eighty poles to a white Walnut on a branch, thence up the said branch as it Meanders to the Beginning To have and to hold said granted land & Premises with all the Apurtenances to the same belonging with the reversion & reversions Remainder and Remainders unto him the said William Holland his Heirs and assigns forever and the said William Bradshaw doth by these present Covenant grant and agree to and with the said William Holland that he the said William Bradshaw will warrant and forever defend the within granted land and Premises from him the said William Bratcher his Heirs & Assigns and from every other person Whatever unto the said William Holland his heirs & assigns forever Witness hearof the said William Bradshaw hath preasants set his hand & affixed his seal the day and year above written.

At a court held for Bedford County the 27th day of October 1783 This Indenture was proved by the Oath of Peter Holland and Abram Hudson Witness(es) whose names are thereunto Subscribed - And at a Court held for said County the 28th day of February 1791. the said Indenture was further proved by the Oath of Thomas Holland another Witness whose name is thereunto Subscribed & Ordered to be recorded.”

Bedford Co., Deed Book 11, p. 399

Date written: 27 Jul 1801

Grantor(s): Matthew Pate (of Bedford Co.)

Grantee(s): John Bratcher [#24] (of Bedford Co.)

Date recorded: 27 Jul 1801

Amount paid: £100

Witness(es):

Description:

“This Indenture made this 27th day July one Thousand eight hundred and one between Matthew Pate of the County of Bedford and State of Virginia of the one part and John Bratcher of the County & State aforesaid of the other part Witnesseth that the said Matthew Pate for and in Consideration of the Sum of one hundred pounds present Money of Virginia to him in hand paid by the said John Bratcher the receipt Whereof the said Matthew Pate doth hereby acknowledge hath bargained and Sold and by these presents doth bargain Sell deliver and confirm unto him the Said John Bratcher his him and assigns forever one certain tract or parcel of Land lying and being in the County of Bedford on the south side of Stanton River Containing four hundred and thirty two acres by patent bearing date the thirtieth day of April one Thousand Seven hundred and ninety eight and boundaries followeth to witt, Beginning at Bratcher's Corner Popler on the river thence down the river as it meanders to a crooked White Oak by a clift of Rocks thence a new line N 36 W 56 poles to a red oak N 7 W 48 poles to pointer in Brewers line thence along his lines N 75 W 38 poles to a pine N 28 W 111 poles to a White oak in Cawleys line thence along his line S 35 W 36 Poles to a Pine S 52 W 65 poles to a pine N 57 W 60 poles to a pine N 33 W 66 poles to a pine S 83 W 36 poles to a red oak S 3 E along Woods and Richardsons line 156 poles to a White Oak S 15 W 58 poles to a White Oak on the river aforesaid and thence along the river as it Meanders to Bratcher corner pine thence along his lines N 116 poles to a Small Hickory East 174 poles to a pine S 50 E 64 poles to a red oak S 5 W 60 poles to the Beginning To have and to hold the said Land and premises with the appurtenances thereunto belonging unto the Said John Bratcher his heirs and assigns forever and he the said Matthew Pate do hereby Covenant With the said John Bratcher the he will forever Warrant and Defend the said Land and premises with all its appurtenances unto the said John Bratcher his heirs and assigns forever against the Claim of all men and manner of persons Whatsoever In Witness Whereof the Said Matthew Pate hath hereunto set his hand and Seal the day and year first above Written

At a Court held for Bedford County the 27th day of July 1801 This Indenture was acknowledged by Matthew Pate Party thereto & Ordered to be recorded”

Bedford Co., Deed Book 11, p. 1239 {29374}

Date written: 27 May 1803

Grantor(s): John Bratcher [#24] & Jane [#24/1] (his wife) (of Bedford Co.)

Grantee(s): Robert Hardy (of Bedford Co.)

Date recorded: 24 Jun 1805

Amount paid: £700

Witness(es): John Jeter, John Payne, Joseph Hardy, & Benjamin Bratcher [#248]

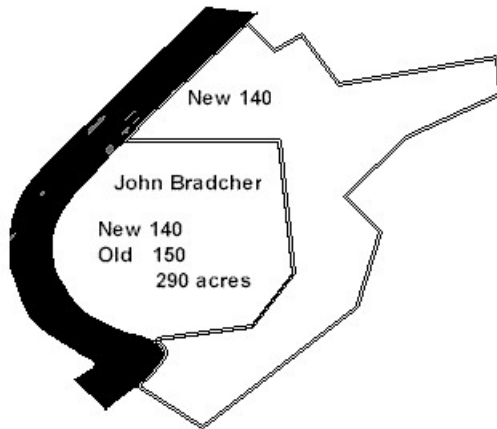
Description:

“This Indenture made this twenty seventh day of May One Thousand Eight Hundred and three Between John Bratcher and Jane Bratcher his wife of Bedford County of the one part and Robert Hardy of said County of the other part in Witness that the said John and Jane Bratcher for and in consideration of the sum of Seven Hundred pounds to them in hand paid the Receipt whereof they doth hereby acknowledge hat granted bargained and sold and by the presents doth grant bargain and sell unto the said Robert Hardy five Hundred and Eighty two acres of Land in Bedford County on Stanton River be the same more or less and bounded as follows to wit Beginning at a Poplar on the River thence down the River as it meanders to a crooked white oak by a Cliff of Rocks thence North 36 W 56 poles to a Red Oak N 40 W 8 poles to a pointer in Brown lines thence along his lines N 73 W 38 poles to a pine N 28 W

111 poles to White Oaks in Cawleys line thence along his line S 25 W 14 poles to a Spanish Oak N 83 W 34 poles to a small white Oak S 35 W 36 poles to a Pine N 51 W 60 poles to a Pines N 33 W 65 poles to a pine S 83 W 36 poles to a red Oak S 3 E along Woods and Richardsons line 156 poles to a white Oak S 15 W 58 poles to a white Oak on the River thence down the River as it meanders to the Beginning To have and to hold the said granted Land in promises with the Reversion and Reversions Remainder and Remainders and every part and parcel thereof unto him the said Robert Hardy his Heirs and assigns forever and ... the said John and Jane Bratcher doth Covenant grant and agree to and with Robert Hardy his Heirs and Assigns that they the said John and Jane Bratcher shall and will warrant and forever defend the above granted Land and premises from them the said John and Jane Bratcher their Heirs and Assigns and from all and every person or persons claim or claims unto the said Robert Hardy and to his Heirs and Assigns forever In Witness whereof we the said John and Jane Bratcher have hereunto set our Hands and affixed our Seals the day and year above written.

At a Court held for Bedford County at the Courthouse the 26th day of Sept. 1803. This Indenture of Bargain & Sale between John Bratcher & Jane Bratcher wife of the one part & Robert Hardy of the other was proved by the Oaths of John Jeter & Joseph Hardy the subscribing Witness(es) and at a Court held for the said County at the Courthouse the 24th day of June 1805 This Indenture and was further proved by the oath of John Payne another subscribing witness and ordered to be recorded.”

Bedford Co., Plat Book 2, p. 335



“Mar 16th 1775

Survey'd for John Bradshaw [#24] 140 Acres of Land on Stanton River in Bedford County. Beginning at a pine on the N. Side of the River N42W 144 poles to a wh o N70W 90 poles to a pine S55W 44 poles to a pine N50W 68 poles to a pine N30W 80 poles to a pine S80W 34 poles to Pointer in Weaver line along his lines S136W poles to Co. pine S5E 94 poles to Co pine S60W 60 poles to his Co. Red oak off S35E 24 poles to white oak S60E 80 poles to pine S30E 26 poles to Gum S40W 20 poles to Ro on the River down S50E 112 poles to his old Co pine - along his lines down the River as it meanders to the Beginning”

Bedford Co., Court Order Book 3

May 1764

[p. 115]

“Wm Bradshaw [#28] appd Survr of Road from Stanton River to the Meadows all hands Convened to work on the Land”

Sep 1768

[p. 471]

“Tho Ballard, Nathan Turner, Alexr Forguson, William Bradshaw [#28] and Jno Bradshaw [#24] appd to appr the Impr on 800 Acres of Land belonging to Peter Holland and make rept”

Bedford Co., Court Order Book 4

26 Jan 1778

[p. 138]

“At a Court held at the Court House of Bedford County on Monday the 26th Day of January 1778 for the Examination of Samuel Bradshaw on suspicion of his having felonously Shot & Wounded John Downing with a Riffle Gun in the arm between the Elbow & the Shoulder So that he died.

Presente Richard Stith, James Callaway, Francis Thorp, John Callaway, William Callaway & William Leftwich Gente. The prisoner being led to the Bar in Custody of the Sheriff of this County & being Charged with the Felony afsd and it being Damanded of him whether he was Guilty of the Crime afsd. Anserd he was in no wise Guilty thereof. Whereupon the Court proceeded to the Examination of Divers Witts and the prisoner heard in his own Defense. On Consideration whereof It is the Opinion of the Court that the said Samuel Bradshaw ought to be Tried for the Same before the Court of . . . to be held in the City of Wmsbg for the Trial of Criminals. Whereupon it is Commanded the Sheriff of this County that he remand the Prisoner back to Jail & from thence to move him to the Publick Jail in the City of Williamsburg
Memo: Ezekial Downing acknowledges himself held firmly bound to the CWealth of Virginia in the Sum of £10 for his personal appce at the Capital in the City of Wmsburg and as a Witts in behalf of the Comm. Wealth agst Saml Bradshaw now to Depart hence without leave to be servd

At a Court held for Bedford County Janry 26th, 1778

Present Richd Stith, James Callaway, Fran. Thorp, John Callaway & Wm. Leftwich Gente”

30 Sep 1780

[p. 301]

“At a Court held at Bedford Court House Septr 30th, 1780 For the Examination of John Bratcherashaw [#24] for high Treason. Pres. Wm Mead, Jas Callaway, Fran. Tharp, Wm Callaway, W Leftwich & Jonathon Richeson Gent. The Prisoner being led to the Barr in cusody de. & charged with the Treason afsd saith he is not Guilty. Whereupon it is the opinion of the Court that he be discharged no Witts Appr”

May 1774

[p. 321]

“On the Motion of Ann Bratcher, It is Ordered that Peter Harmon and Margaret his Wife Pay her according to Law for attending for them Thirteen Dais as a Witnefs against John Claxton and Ann his Wife”

Bedford Co., Court Order Book 5A

May 1774

[p. 65]

“Hammond & ux v Claxton & ux Joseph Davenport acd 8 Dais Attd
Same v Same Ann Bratcher acd 13 Dais Attd”

24 May 1773

[p. 101]

“James Callaway, Grofs Scruggs & William Bratcher [#28] are apd to Settle an acct of the Estate of Mildred Parker with Alexr Forgeson the Admnr”

?

[p. 159]

“Ordered that James Poteet, Junr & James Poteet, Senr & John Bratcher [#24] View a way for a Road from John Bratchers To Black Water Road & Return an account thereof to the Court”

Bedford Co., Court Order Book 5B

Mar 1774

[p. 89]

“On the motion of Abel Morgan, It is ordered that William Bradshaw [#28] Pay him according to Law for attending for him Eleven Dais as a Witnefs at the Suit of James Lyle”

Bedford Co., Court Order Book 7

Nov ----

[p. 12]

“Report of a Road from Botetourt Line where the road Leading through Pates Settlement Crofses the same to John Bradshaw [#24] on Stanton River Thence to the New Road Cut out of Blk-Water Road to the Iron Works in Henry County returned and Established according to report John Bradshaw appd Surveyor of the road from the Botetourt Line to Stanton River Joseph

Simmons from Stanton River to Gills Creek John Edwards from Gills Creek to Obediah Farleys on Black Water and all lands within five Miles on each side of sd Road are Ordered to attend the sd Surveyors & Clear the same”

Botetourt Co., Marriages {27792}

13 Sep 1803 Bratcher, Benjamin #248
Ferrill, Elizabeth
dau. of Gabriel Ferrill (of this county)
bond: Mark Evans [#247/1]

Charlotte Co., Marriages {15408}

11 Nov 1839 Terry, Stephen G.
Bradshaw, Lucinda Jane

Chesterfield Co., Marriages {2785}

13 Jan 1817	Edson, Asa Bradshaw, Margaret	#1251
3 Feb 1845	Andrews, John L. Bradshaw, Martha A.	
10 Aug 1848	Elder, William J. Bradshaw, Lucy Jane	

Cumberland Co., Marriages {7243}

20 Dec 1763 Bradshaw, Josiah
Armistead, Elizabeth

#25

6 Apr 1780 Bradshaw, Charles
Robinson, Nancy

Cumberland Co., Personal Property Tax Lists

1791 List of John Holman

No Bradshaw

List of ?

No Bradshaw

1800

No Bradshaw

Cumberland Co., Will Book 1, p. 217 {29313}

Testator: Charles Bradchew [#23] (of Cumberland Co.)

Date written: Mar 1761

Date proved: 22 Jun 1761

Witness(es): Field Bradshaw [#22], John Bradshaw [#24], & Joseph R Robinson

Executor(s): "my dearly beloved Wife" Jemima Bradchew [#23/1] & "my two Brothers" William Bradchew [#28] & Josiah Bradchew [#25]

Description:

"In the Name of God Amen I Charles Bradchew of the County of Cumberland being very Sick and Weak but of a perfect Sence and Memory but knowing the certainty of Death and the uncertainty of the time have made and appointed this my last Will and Testament in Manner and Form following Whereas I do revoke all former Wills Deed of Gifts or Legacy theretofore made when in Claim Title or Claims to be laid to any part of my Estate as followeth Viz: First I give my Soul unto God that made it and my Body unto the Ground whence it came to be decently Entered at the discretion of my well beloved Wife and other Executors of this my last Will and Testament of this my Estate Item I leave unto my well beloved Wife Jemima Bradchew the Plantation which I now live on during of her Naturall Life and after her decease I give the said Plantation unto my Son Joel Bradchew [#231] to him & his Heirs or Afsigns forever and also I give unto my beloved Wife a Negro Woman Named Tamer & her Increase to her and her Heirs or Afsigns forever and as to my Stock and Housen Goods excepting my Young Mare and Nine Cows & Calves & one good Feather Bed & Furniture my two Saws & Riffle I give it to my beloved Wife to make use of it as she thinks proper & as to my Crop and all the Money which is due to me after my Debts being paid with my young Mare & Riffle & Whip Saw and they being sold I leave to be laid out for Land at the best advantage for my son William Bradshew [#232] against the time that he come of Age Item I give unto my Son Joel Bradchew a Negro Girl named Lews & her Increase to him and his Heirs or Afsigns forever & two Cows & Calves and my Crofscut Saw to receive them when he comes to Age Item I give and bequeath unto my Son William Bradchew a Negro Girl named Hager and a Negro Boy named Jacob & their Increase to him and his Heirs and Afsigns with two cows and Calves to be received when he comes of Age Item I give unto my Daughter Temporance Bradchew [#233] a Negro Girl Named Sall & her Increase to her and her Heirs or Afsigns for ever and a good Feather Bed with Furniture & three Cows & Calves for to be received at the time of Marriage Item I give and bequeath to my Daughter Ruth Bradchew [#234] a Negro Woman Named Jean & a negro Child Named Sarah & their Increase to her and her Heirs or Afsigns forever with two Cows & Calves to be received at the time of Marige Item I do appoint my dearly beloved Wife Jemima Bradchew & my two Brothers William Bradchew & Josiah Bradchew my Executors jointly to take care & manage my Eftate in the best manner and see to the bringing up my Children and likewise give them Education as much as is sufficient & as Witnefs my hand this of March one Thousand Seven hundred and sixty one.

At a Court held for Cumberland County 22nd June 1761.

This last Will & Testament of Charles Bradchew dec'd was proved by John Bradshaw & Joseph Robinson two of the Witnefses thereto and by the Court ordered to be recorded and on the motion of Jemima Bradchew William Bradchew and Josiah Bradchew Executrix & Executors Therein named who made oath according to Law Certificate was granted them for obtaining a Probat therof in due Form giving Security Whereupon they together with William

Hobson John Hobson and Hezekiah Robinson their Securities entered into and acknowledged their Bond with Condition according to Law”

Cumberland Co., Will Book 1, p. 343 {29314}

Testator: John Roberson (of Cumberland Co.)

Date written: 11 Dec 1767

Date proved: 25 Apr 1768

Witness(es): Adcock Hobson, Joseph R Roberson, Hezekiah Robinson, & William Robertson

Executor(s): “my sons in law” Field Bradshaw [#22] & William Bradshaw [#28]

Description:

“In the name of God amen I John Roberson of Cumberland county being sick and weak of body but of perfect sence and memory thanks be to God do make and ordain this my last will and testament hereby revoking and disanulling all other wills or writings heretofore by me made for this purpofe do make and ordain this my last will and testament in manner and form following, Viz

I give and bequeath to my four grand children John Roberfon Susannah Roberfon Elizabeth Roberson and Joseph Roberfon my negro man Jack to be equally divided among them when my aforesaid grandson John Roberfon shall arrive to the age of twenty one years and til that time he the said negro Jack to be under the care and direction of my son Joseph Roberson for the support and maintenance of my four grand children above named.

Item I give and bequeath to my sons John Roberson [#26/1] Thomas Roberson Field Roberson [#27/1] Christopher Roberson Edward Roberson Joseph Roberson and Hezekiah Roberson one shilling sterling out of my estate they having before recieved their equal parts of my estate to that sum.

Item I give and bequeath to my three daughters Susanah Bradshaw [#28/1], Judith Bradshaw [#22/1] and Elizabeth Hogan all the rest of my estate to be equally divided between them only reserving seven pounds which has already benn paid to William Bradshaw my will is that he allows two thirds of that money out of my estate to the other two namely Judith Bradshaw & Elizabeth Hogan after paying my just debts and funeral expences.

Lastly I nominate and appoint my sons in law Field Bradshaw and William Bradshaw whole and sole executors of this my last will and testament In Winefs whereof I have hereunto set my hand and seal this eleventh day of December in the year of our lord 1767.

At a court held for Cumberland county the 25th of day of April 1768.

This last will and testament of John Roberson dec'd was proved by the oaths of Adcock Hobson Joseph Roberson and Hezekiah Robinson three of the witnefses thereto and by the court ordered to be recorded and on the motion of Field Bradshaw one of the executors therein named who made oath according to law certificate is granted him for obtaining a probat thereof in due form giving security Whereupon he together with Josiah Bradshaw [#25] and Daniel Rufsel his securities entered into bond with condition according to law and liberty is reserved to the other exector to join in probat.”

Cumberland Co., Deed Book 1, p. 30 {29315}

Date written: 10 Jul 1748

Grantor(s): Field Bradshaw [#22] (of Cumberland Co.) (son & heir of William Bradshaw [#2], late of the said County)

Grantee(s): "my brother" Charles Bradshaw [#23]

Witness(es): N. Walton, Field Robinson [#27/1], & John Dixon

Date recorded: 24 Jul 1749

Amount paid:

Description:

"To all to whom these presents shall come I Field Bradshaw of the County of Cumberland Son and Heir of William Bradshaw late of the said County Deceased send Greeting Know ye that I the said Field Bradshaw for and in Consideration of the Love Good Will and Affection which I have and do bear towards my brother Charles Bradshaw of the same County have giving granted and Confirmed and by these presents do give grant and Confirm unto the said Charles Bradshaw one Certain tract or parcel of Land Situate Lying and being in the parish of Southam in the County aforesaid on both sides of a branch of Deep Creek Containing Two hundred and five Acres being part of Three hundred and Ninety Acres granted by patent to my Father William Bradshaw bear Date the third day of December MDCCXXXIII and being thus bounded Viz. Begining at pointers Running thence on Jofiah Bradshaw [#25] North One hundred and Sixty one Poles to a White Oak Thence on Samuel Nuckles East one hundred and fifty five poles to pointers thence on Stephen Hughes South Eleven Degrees East Twenty one poles thence on John Robinson [#26/1] South One hundred and forty Seven poles to two White Oaks thence a new line North Seventy eight Degrees West One hundred and ninety four poles to the first Station To Have and to hold the said Tract of Land and premifses with all and Singular the privileg and Appurtenances thereunto belonging or in anywise appertaining to him the said Charles Bradshaw his Heirs and Afsigns to the only proper use and behoof of him the said Charles Bradshaw his heirs and Afsigns forever and that I the said Field Bradshaw will forever warrent and Defend the said Land and premifses with the Appurtenances unto him the said Charles Bradshaw his heirs and Afsigns without any manner of Condition as I have freely Absolutely and of my own accord set and put in further Testimony In Witnefs whereof I have hereunto set my hand and affixed my Seal this Tenth day of July in the year of our Lord MDCCXLVIII Signed Sealed & delivered in presence of us

Memorandum That on the Tenth day of July MDCCXLVIII Quiet and peacable pofsefsion and Seizen of the Lands and premises within mentioned to be Granted with the appurtenances was given made and done by me Field Bradshaw unto the within named Charles Bradshaw according to the Tenor form and Effect of the within written Deed.

At a Court held for Cumberland County July 24th 1749 This Indenture & memorandum of Liv-ery of Seisin were acknowledged by Field Bradshaw one of the Parties thereto & Ordered to be Recorded"

Cumberland Co., Deed Book 1, p. 32 {29316}

Date written: 10 Jul 1748

Grantor(s): Field Bradshaw [#22] (of Cumberland Co.)

Grantee(s): "Brother in Law" Field Robinson [#27/1] (of Cumberland Co.)

Witness(es): R. Walton, John Dixon, & Wm Bradshaw [#28]

Date recorded: 24 Jul 1749

Amount paid:

Description:

"To all to whom these presents shall come I Field Bradshaw of the County of Cumberland Son and Heir of William Bradshaw [#2] late of the said County Deceased send Greeting Know ye that I the said Field Bradshaw for and in Consideration of the Love good will and Affection which I have and do bear towards my Brother in Law Field Robinson of the same County have given granted and Confirmed and by these presents do give grant and Confirm unto the said Field Robinson his heirs and Afsigns one certain tract or percl of Land lying and being in the parish of Southam in the County of Goochland on the branches of Deep Creek Containing One hundred and seventy Acres being part of Eight hundred Acres Granted by Patent to my Father William Bradshaw Deceased bearing Date the twentieth day of December MDCCXLV and being thus Bounded Viz. Beginning at pointers on the sout side of a branch and running thence on Josiah Bradshaw [#25] West Seventy Eight poles to pointers thence on Willam Tabor the same Course Continued two hundred and seven poles to pointers near the west side of a run South Ninety six poles to pointers thence a new line on John Bradshaw [#24] East Two hundred Eighty seven poles to pointers thence on my Line North Ninety six poles to the first Station To Have and to hold the said Tract of Land and premises with all and Singular the priviledges and appurtenances there unto belonging or in any wise appertaining to him the said to the only proper Use of Behoof of him the siad Field Robinson his Heir and Afsigns Field Robinson his heirs Afsigns forever and that the said Field Bradshaw will forever Warrant and Defend the said Land and premises with the Appurtenances unto him the said Field Robinson his heirs and Afsigns without any manner of Condition as I have freely Abfolutely and of my own accord set and put in further Testimony In Witnefs whereof I have hereunto set my hand and affixed my Seal this Tenth day of July in the year of our Lord MDCCXLVIII Signed Sealed & Delivered in presence of us

Memorandum That on the tenth day of July MDCCXLVIII Quiet and peacable pofsefsion and Seizen of the Lands and premises within mentioned to be granted with the appurtenances was given made and done by me Field Bradshaw unto the within named Field Robinson according to the Tenor form and Effect of the within written Deed. In presence of

At a Court held for Cumberland County July 24th 1749 This Indenture & memorandum of Liv-ery of Seisin were acknowledged by Field Bradshaw one of the parties thereto and are ordered to be Recorded."

Cumberland Co., Deed Book 1, p. 34

Date written: 10 Jul 1748

Grantor(s): Field Bradshaw [#22] (of Cumberland Co.) (son & heir of William Bradshaw [#2], late of the said County)

Grantee(s): "my brother" Josiah Bradshaw [#25] (of Cumberland Co.)

Witness(es): R. Walton, John Dixon, & Field Robinson [#27/1]

Date recorded: 24 Jul 1749

Amount paid:

Description:

“To all to whom these presents shall come I Field Bradshaw of the County of Cumberland Son and Heir of William Bradshaw late of the said County Deceased send Greeting Know ye that I the said Field Bradshaw for and in Consideration of the Love Good will and Affection which I have and do bear towards my Brother Josiah Bradshaw of the same County have given granted and Confirmed and by these presents do give grant and Confirm unto the said Josiah Bradshaw one certain tract or parcel of Land lying and being in the parish of Southam in the County aforesaid on the branches of Deep Creek Containing by Estimation Two hundred and fifty Acres be the same more or less being part of Eleven Hundred and ninety Acres granted in two Parcels by patent to my Father William Bradshaw deceased and being thus Bounded Viz. Beginning at Field Robinsons corner Running thence on William Tabor South to pointers thence one Field Robinsons East Eighty poles to pointers on the South side of a Branch thence on the line of the trail I live on the Same Course Continued two hundred and Twenty four poles to pointers near the Spring South Seventy eight Degrees East fifty three poles to pointers thence on Charles Bradshaw [#23] a new line North one hundred and Sixty one poles crossing a branch of deep Creek to a white Oak thence on Samuel Nuckles West fifty two poles to a Beach on the South side of a Run thence on Field Robinson South to a Corner and along his line to the First Station To Have and to hold the said Tract of Land and premises with all and Singular the privileges and appurtenances there unto belonging or in any wise appertaining to him the said Josiah Bradshaw his heirs Assigns to the only proper use of behoof of him the said Josiah Bradshaw his heirs and Assigns forever And that the said Field Bradshaw will forever warrant and Defend the said Land and premises with the Appurtenances unto him the said Josiah Bradshaw his heirs and Assigns without any manner of Condition as I have freely Absolutely and of my own accord set and put in further Testimony In Witnefs whereof I have hereunto set my hand and Affixed my Seal this Tenth day of July in the year of our Lord MDCCXLVIII Signed Sealed & Delivered in presence of us

Memorandum That on the tenth day of July MDCCXLVIII Quiet and peaceable possession and Seizen of the Lands and premises within mentioned to be granted with the appurtenances was given made and Done by me Field Bradshaw unto the within named Josiah Bradshaw according to the Tenor Form and Effect of the within written Deed.

At a Court held for Cumberland County July 24th 1749 This Indenture & memorandum of Livery of Seizin were acknowledged by Field Bradshaw one of the parties thereto and are ordered to be Recorded”

Cumberland Co., Deed Book 1, p. 36

Date written: 10 Jul 1748

Grantor(s): Field Bradshaw [#22] (of Cumberland Co.) (son & heir of William Bradshaw [#2], late of the said County)

Grantee(s): “my brother” John Bradshaw [#24] (of Cumberland Co.)

Witness(es): R. Walton, John Dixon, & Field Robinson [#27/1]

Date recorded: 24 Jul 1749

Amount paid:

Description:

“To all to whom these presents shall come I Field Bradshaw of the County of Cumberland Son and Heir of William Bradshaw late of the said County deceased send Greeting Know ye that

I the said Field Bradshaw for and in Consideration of the Love Good will and Affection which I have and do bear towards my Brother John Bradshaw of the same County have given granted and Confirmed and by these presents do give grant and Confirm unto the said John Bradshaw one certain tract or parcel of Land lying and being in the Parish of Southam in the County aforesaid on both sides of Deep Creek containing two hundred and thirty acres being Part of Eight hundred Acres granted to my Father William Bradshaw deceased by patent bearing the Date the twentieth day of September MDCCXLV and being thus Bounded Viz. Beginning at pointers Running thence on William Tabor South ten poles to pointers the same Course Continued One hundred and Eighteen poles crossing Deep Creek to pointers East Two hundred and Eighty Seven poles to a Red Oak called William Tabors Corner thence on my line North one hundred and Twenty eight poles crossing the said creek to pointers and thence a new line on Field Robinson West two hundred and Eight Seven poles to the first Station To Have and to hold the said Tract of Land and premises with all and Singular the privileges and appurtenances thereunto belonging or in any wise appertaining to him the said John Bradshaw his heirs Assigns to the only proper Use and behoof of him the said John Bradshaw his heirs and Assigns forever And that I the said Field Bradshaw will forever Warrant and Defend the said Land and premises with the appurtenances unto him the said John Bradshaw his heirs and Assigns without any Manner of Condition as I have freely Absolutely and of my own accord set and put in further Testimony In Witness whereof I have hereunto set my hand and Affixed my Seal this Tenth day of July in the year of our Lord MDCCXLVIII Signed Sealed & Delivered in presence of us

Memorandum that on the tenth day of July MDCCXLVIII Quiet and peaceable possession and Seizen of the Lands and premises within mentioned to be granted with the Appurtenances was given made and Done by me Field Bradshaw unto the within named John Bradshaw according to the Tenor Form and Effect of the within written Deed. In presence of

At a Court held for Cumberland County July 24th 1749 This Indenture & memorandum of Livery of Seizin were acknowledged by Field Bradshaw one of the parties thereto & are ordered to be Recorded”

Cumberland Co., Deed Book 2, p. 105

Date written: 25 Mar 1754

Grantor(s): Field Bradshaw [#22] (of Cumberland Co.)

Grantee(s): Gideon Patterson (of Goochland Co.)

Witness(es): G. Marr, Wm. Hopson, & Jno. Hopson

Date recorded: 25 Mar 1754

Amount paid: 120 pounds

Description:

“This Indenture made the XXV day of March in the Year of Our Lord MDCCLIV Between Field Bradshaw of Cumberland County of the one part and Gideon Patterson of Goochland County of the other Part Witnesseth that the said Field for and in Consideration of One Hundred and Twenty Pounds Curr. money of Virginia to him in hand paid by the said Gideon Before the Insealing and Delivery of these Presents the receipt whereof he doth hereby Acknowledge hath given Granted sold Released & Confirmed and by these Presents doth give Grant sell Release and Confirm unto the said Gideon Patterson in his Actual Possession Three Hundred and Thirty Acres of Land Situate Lying and being in the County of Cumberland on both

Sides of Deep Creek and is Part of a Tract of four Hundred Acres Granted to William Tabor by Patent bearing Date the Ninth Day of July one Thousand Seven Hundred and Thirty seven and by him Since Convey'd to William Bradshaw [#2] Deced. Beginning at John Hopson's Line at the South Side of Deep Creek thence with his Line a South Course to a Corner white Oak in the said Hopsons Line Runing thence New Lines west Three Hundred and four poles to a Red Oak Thence North Two Hundred and Twenty four Poles Crofsing Deep Creek to the south side of a Branch thence East Two Hundred and Twenty four Poles to Pointers Thence on William Bradshaw South fifty Six poles to a Corner Hickory Sapling by a path side Thence aLong aline of New Mark'd Trees on Matthew Marks to the head of Mashses Spring Branch thence Down the said Branch to Deep Creek Thence Down the South side of Deep Creek as it Meanders to the Beginning To Have and to Hold the said Three Hundred and Thirty Acres of Land and premifses with the Appurtenance be there more or Lefs unto the only proper and behoof of him the said Gideon Patterson the heirs and Afsigns for Ever in fee Simple against him the said Field Bradshaw his heirs and Against the Claim Challenge Dower or Demand of Any other Person or Persons whatsoever In Witnefs whereof the said Field Bradshaw hath hereunto set his hand and Seal the Day and Year Above Written

Memorandum That on the XXV Day of March 1754 Peacable and Quiet Pofsefsion and Seizen of the Land and Premifses within Mentioned was had and Taken by the within Named Field Bradshaw and by him Deliver'd unto the within Nam'd Field Bradshaw and by him Deliver'd unto the within Named Gideon Patterson According The Usual Symbols of Livery and Seizen

Rec'd of Gideon Patterson one Hundred and Twenty pounds Current Money being the full Consideration for the Land within Sold Witnefs my hand this 25th Day of March 1754

Cumberland At a Court held for Cumberland County the 25 March 1754 This Indenture together with the Memorandum and receipt Endorsed was Acknowledged by Field Bradshaw a Party thereto and Ordered to be Recorded”

Cumberland Co., Deed Book 2, p. 148

Date written: 22 Jul 1754

Grantor(s): William Trigg & Mary (his wife) (of Cumberland Co.)

Grantee(s): Field Bradshaw [#22] (of Cumberland Co.)

Witness(es): William Hudgens, Thos Harrid, & James Holland

Date recorded: 22 Jul 1754

Amount paid: 16 pounds

Description:

“This Indenture made the 22nd Day of July in the Year of our Lord Christ one thousand seven hundred and fifty four Between William Trigg and Mary his wife of Cumberland of the one part and Field Bradshaw of the same County of the other part Witnefseth that the said William Trigg and Mary his wife for and in Consideration of the sum of Sixteen pound Current money of Virginia to them in hand paid by the said Field Bradshaw before the Insealing and Delivering of these presents the Receipt whereof the said William Trigg and Mary his wife doth Acknowledge hath given granted and sold Aliened Enfcoffed and Confirmed and by these presents doth give grant bargain Sell aline Enfcoff and Confirm unto the said Field Bradshaw his heirs and Afsigns for Ever one Certain tract or parcel of Land lying and being

in the County aforesaid Containing Seventy Acres be the same more or less and bounded as followeth Viz. Beginning on Deep Creek on Hopsons line running up the said Creek to the third Branch which makes out of the North side of the said Creek to a corner gum so running up the said branch to the head thence along a line of marked trees by consent to William Bradshaws [#28] corner upon the South Side to a red Oak so running along Bradshaws line to John Hopsons Corner black Oak thence along Hopsons line to the Beginning to have and to Hold the said Tract of land and premises with all and Singular the privileges and appurtenances thereunto belonging or in any wise appertaining to him the said Field Bradshaw his heirs and Assigns forever and the said William Trigg and Mary his wife for themselves their heirs Executors Administrators doth covenant grant and agree to and with the said Field Bradshaw his heirs and Assigns that he the said William Trigg shall and will forever warrant and Defend the said Land and premises with the Appurtenances unto the said Field Bradshaw his heirs and Assigns against the Claim and Demand of him the said William Trigg and Mary his wife their heirs Executors Administrators and against Every other person or persons whatsoever in Witness whereof the said William Trigg and Mary his wife hath hereunto set their hands and seals the Day and Year above written

Memorandum that Quiet and peaceable possession and Seizen of the within granted land and premises was had and taken the day and Year within mentioned from the within William Trigg by the said Field Bradshaw according to the form and Effect of the within Deed.

At a Court held for Cumberland County the 22nd day of July 1754 This Indenture together with the Memorandum endorsed was acknowledged by William Trigg a party thereto and Ordered to be Recorded.”

Cumberland Co., Deed Book 2, p. 149 {29317}

Date written: 22 Jul 1754

Grantor(s): Field Bradshaw [#22] & Judith [#22/1] (his wife) (of Cumberland Co.)

Grantee(s): William Bradshaw [#28] (of Cumberland Co.)

Witness(es): John Rowland, William Trigg, & Isaac Winfrey

Date recorded: 22 Jul 1754

Amount paid: 20 pounds

Description:

“This Indenture made the 22nd day of July in the Year of our Lord Christ one thousand seven hundred and fifty four Between Field Bradshaw and Judith his wife of Cumberland county of the one part and William Bradshaw of the same County of the other part Witnesseth that the said Field Bradshaw and Judith his for and in Consideration of the sum of Twenty pounds Current money of Virginia to them in hand paid by the said William Bradshaw whereof the said Field Bradshaw and Judith his wife doth Acknowledge hath hath given granted bargained Sold Alienated Enfeoffed and Confirmed and by these presents doth give grant bargain Sell alien Enfeoff and Confirm unto the said William Bradshaw his heirs and Assigns forever two tracts or parcels of Land lying and being in the County aforesaid one Containing Seventy Acres be the same or less bounded as followeth Viz. Beginning on Deep Creek on Hopsons line running up the said Creek to the third branch which makes out of the North side of the said Creek to a Corner Gum so running up the said branch to the head thence along a line of marked trees by Consent to William Bradshaws Corner upon upon the South line to a red Oak so running along Bradshaws line to John Hopsons Corner Black Oak thence along

Hopsons line to the beginning the other Containing one hundred and Thirty Acres and Bounded by three Corners Viz. Beginning at a Corner read Oak in John Hopsons line thence to two white Oaks thence to a black walnut tree To have and to Hold the said Tracts or parcels of Land and premifses with all and Singular the priviledges and appurtenances thereunto belonging or in anywise Appertaining to him the said William Bradshaw his heirs and Afsigns to the only proper use of him the said William Bradshaw his heirs and Afsigns forEver and the said Field Bradshaw and Judith his wife for themselves their heirs Executors Administrators doth Covenant grant and agree to and with the said William Bradshaw his heirs and Afsigns that he the said Field Bradshaw shall and will forEver warrant and Defend the said Lands and premifses with the Appurtenances unto the said William Bradshaw his heirs and Afsigns against the Claim and Demand of him the said Field Bradshaw and Judith his wife their heirs Executors Administrators and against Every other person or persons what ever In Witnefs whereof the said Field Bradshaw and Judith his wife hath hereunto set their hands and Seals the Day and Year above written

Memorandum That Quiet and peaceable Pofsefsion and Seizen of within granted lands and premifses was had and taken the day and Year within Mentioned from the within Field Bradshaw by the said William Bradshaw according to the form and Effect of the within written Deed

At a Court held for Cumberland County the 22nd day of July 1754 This Indenture together with the Memorandum endorsed was Acknowledged by Field Bradshaw a party thereto and Ordered to be Recorded.”

Cumberland Co., Deed Book 2, p. 153 {29318}

Date written: 22 --- 1754

Grantor(s): John Robinson, Jr. [#26/1] & Anna [#26] (his wife) (of Cumberland Co.)

Grantee(s): Field Bradshaw [#22] (of Cumberland Co.)

Witness(es):

Date recorded:

Amount paid: 2 pounds, 8 shillings

Description:

“This Indenture made the 22 Day of in the Year of our Lord Christ one thousand seven hundred and fifty four Between John Robinson Juner and Anna his wife of Cumberland of the one part and Field Bradshaw of the same County of the other part Witnefseth that the said John Robinson and Anna his wife for and in Consideration of the of Eighty two pounds ten Shillings Current money of Virginia to them in hand paid by the said Field Bradshaw before the Insealing and Delivering these presents the receipt whereof the said John Robinson and Anna his wife doth Acknowledge hath given Granted and Sold Aliend Enfcoffed and Confirmed and by these present Doth give grant bargain Sell Alient Enfscoff and Confirm unto the said Field Bradshaw his heirs and afsigns forEver One Certain Tract or parcel of Land lying and being in the County aforesaid Containing two hundred Acres be the same more or Lefs and bounded as followeth to wit Beginning one the South side of a branth near the head of Deep Creek beginning at a white Oak on William Bradshaws [#28] line north to a black Oak on Stephen Hughes line from thence East to a Corner Hickory on the west side of a branch thence up the said Branch to a Corner Hickory thence East Crofsing of three branches to a Corner hickory from thence New lines South Crofsing a branch to the East side of a Corner white Oak from thence west along new marked trees to the head of a branch and down the said branch to the beginning To have and to hold pofsefs and enjoy

the said Tract of Land and premifses with all and Singular the priviledges and Appurtenances there unto belonging or in any wise Appertaining to him the said Field Bradshaw his heirs and Afsigns to the only proper use of him the said Field Bradshaw his heirs and Afsigns forEver and the said John Robinson and Anna his wife for themselves their heirs Executors Administrators doth Covenant grant and agree to and with the said . . .”

Cumberland Co., Deed Book 3, p. 291

Date written: 23 Nov 1761

Grantor(s): John Bradshew [#24] (of Southam Parish, Cumberland Co.)

Grantee(s): James Patterson (of Chesterfield Co.)

Witness(es): James Lyle, John Efdale, & Alexr Stewart

Date recorded: 22 Mar 1762

Amount paid: 65 pounds

Description:

“This Indenture made this twenty third Day of November in the Year of our Lord one thousand seven hundred and sixty one Between John Bradshew of the Parish of Southam & County of Cumberland of the one Part and James Patterson of the County of Chesterfield of the Part Witneseth That the said John Bradshew for and in consideration of the Sum of sixty five Pounds Current Money of Virginia to him in hand by the said John Paterfon the Receipt whereof the said John Bradshew doth hereby acknowledge Hath granted Bargained and sold and by thefe Prefents doth grant bargain and sell unto the said James Patterfon his Heirs and Afsigns all that Tract or Parcel of Land situate lying and being on both sides of Deep Creek in the Parish of Southam & County of Cumberland containing by Estimation two hundred and thirty Acres be the same more or lefs being part of a Patent granted to William Bradshew [#2] Decd. of Goochland bearing date the 20th day of September 1745 which said two hundred & thirty Acres is bounded by & between the Lines of Gideon Patterfon William Holloway Humpry Kibble John Robinson & John Winfry And all Houfes Edifices Buildings Inclosures Ways Waters Minerals Profits and Imoluments whatsoever to the said Tract of Land belonging or in any ways Appertaining and the Reversion and Reversions Remainder and Remainders thereof and every part & parcel thereof and all the Estate Right Title and Interest Whatsoever of him the said John Bradshew of in and to the said Bargained Land and Premifses and every part and parcel thereof To have and to hold the said tract of Land and all and singular the Premifses with the appurtenances to the said James Patterfon his Heir and Afsigns to the only . . . of him the said James Patterfon his Heirs . . . and the said John Bradshew his Heirs . . . and all and singular the . . . Afsigns shall and will warrant and defend by these Presents against all Perfon and Perfons whatsoever having or lawfully claiming any Estate Right Title Dower or Interest in unto the same or any part or parcel thereof and the said John Bradshew for himself his Heirs Exrs. and Admrs doth covenant grant & agree to and with the said James Patterfon his Heirs Exrs. and Admrs. in manner & form following (that is to say) that the said John Bradshew at the time of Sealing & Delivery of thefe Presents is and stands seized of an Indefeasible Estate of Inheritance in Fee Simple in the said Land and Premifses and hath full Power and Authority to sell & convey the same in manner and form aforesaid and that the said James Paterfon his Heirs & Afsigns shall and may forever hereafter Peaceably and Quietly have hold pofsefs & enjoy all and singular the Premifses with the Appurtenances without the Let Suit or Molestation of any Perfon or Perfons whatsoever In Witnefs whereof the said John Bradshew hath hereunto Interchangably set his hand & seal the day & year above written.

1761 Novr. the 23rd Then Recd. of James Patterfon the Sum of sixty five Pounds Current Money of Virginia it being in full for the consideration Money mentioned in the within written Deed.
} L 65..0..0

At a court held for Cumberland County 22 March 1762. This Indenture was proved by Alexander Stewart and James Lyle two of the Witnefses thereto and the Stewart alfo proved the Receipt indorfed.

At a court held for Cumberland County 26 June 1762, This Indenture was further proved by John Efdale a Witnefs”

Cumberland Co., Deed Book 4, p. 225

Date written: 8 Oct 1761

Grantor(s): William Bradshew [#28] (of Cumberland Co.)

Grantee(s): Gideon Patterson

Witness(es): Adcock Hobson, Jarret Brickey, & James Patteson

Date recorded: 24 Nov 1767

Amount paid: 100 pounds

Description:

“This Indenture made this eighth day of October in the first year of the reign of our sovereign lord king George the third and in the y year of our lord one thousand seven hundred and sixty one Between William Bradshew of the county of Cumberland of the one part and Gideon Patterson of the aforesaid county of the other part Witnefseth that for and in consideration of the sum of one hundred pounds current money to him in hand paid by the said Gideon Patteson the receipt whereof he doth hereby acknowledge hat given granted bargained sold aliened enfcuffed and confirmed and by these presents doth give grant bargain sell alien enfscoff and confirm unto him the said Gideon Patteson his heirs executors admrs. and afsigns a certain peice or parcel of land lying situate on Deep creek in the county aforesaid containing tow hundred acres more or lefs which said two hundred acres of land was formerly the propre of Field Bradshew [#22] by a deed which said deed now remains on the records of the county aforesaid relation thereunto had will more fully appear and all the estate right title intrest property claim and demand whatsoever of him the said William Bradshew his heirs and afsigns of in and to the same or any part or parcel thereof To have and to hold the aforesaid two hundred acres of land (according to the bounds exprefsed in the said Field Bradshews deed) and the appurtenances with all and singular the rights hereditaments members and appurtenances thereunto belonging or in any wise appertaining to the aforesaid Gideon Patteson his heirs and afsigns forever And the aforesaid William Bradfhew for himself his heirs executors admrs and afsigns doth covenant grant and agree to and with the said Gideon Patteson hie heirs executors admrs and afsigns that he the said William Bradfhew his heirs and afsigns the aforesaid two hundred acres of land be the same more or lefs and it appurtenances according to the bounds exprefsed in the aforesaid Field Bradshews deed as aforesaid shall and will warrant and forever defend against the claim or claims of any person or perfons claiming by from or under them or any of them or from the claim or claims of any perfon or perfons whatsoever that shall or may hereafter claim the same or any part or parcel thereof or the appurtenances thereunto belonging or in any wise appurtaining and further that the said William Bradfhew his heirs and afsigns shall and will from time to time and at all

times forever hereafter at the reasonable request costs and charges in the law of him the said Gideon Patteson his heirs and assigns make do execute and suffer all such further and other conveyance and conveyances assurance and assurances in the law for the better and surer conveying the aforesaid land premises and appurtenances to the said Gideon Patteson his heirs and assigns forever as by the said Gideon Patteson his heirs and assigns or his or their council learned in the law shall be reasonably devised advised or required In Witness whereof the party aforesaid hath to these presents interchangeably set his hand and affixed his seal the day and year first above written.

Memorandum That on ye eighth day of October 1761 Peaceable and quiet possession of the within mentioned land and premises was had and taken and delivered by the within William Bradshaw unto the within Gideon Patteson by usual symbol of turf and twig.

Received of Gideon Patteson one hundred pounds current money being the consideration money for the within granted land as witness my hand this eighth day of October 1761.

At a court held for Cumberland county the 22nd day of March 1762.

This Indenture with the memorandum of livery and seizen and receipt endorsed were proved by the oath of Adcock Hobson and James Patteson two of the witnesses thereto and at a court continued and held for the said county on the 24th day of November 1767 the same were further proved by the oath of James Brickey another witness thereto and by the court ordered to be recorded.”

Cumberland Co., Deed Book 5, p. 117

Date written: -- --- 1772

Grantor(s): Josiah Bratcher [#25] (of Bedford Co.)

Grantee(s): William Bratcher [#28] (of Bedford Co.)

Witness(es): Field Bradshaw [#22], Joseph R Robinson, & Daniel Rufsell

Date recorded: 23 Nov 1772

Amount paid: 125 pounds

Description:

“This Indenture made this . . . one thousand seven hundred and seventy two Between Josiah Bratcher of the County of Bedford of the one part and William Bratcher of the same County of the other part Witnesseth that the said Josiah Bratcher for and in consideration of the sum of one hundred and twenty five pounds Current money of Virginia to him in hand paid the receipt whereof he doth hereby acknowledge hath granted bargained fold and confirmed and to these presents doth bargain sell deliver and Confirm unto the said William Bratcher and his assigns for ever one Certain tract or parcel of land granted to Field Bratcher by deed dated the 10th day of July 1749 and by him Conveyed to Josiah Bratcher Containing two hundred and fifty acres by the same more or less and lying and being in the County of Cumberland and parish of Southam on the branches of deep Creek and bounded as followeth to wit beginning at Field Robinson's [#27/1] Corner running thence of to William Tabor South to pointers thence on Field Robinson east eighty poles to pointers on the South Side of a branch thence on the line of a tract of the said Field Bratcher's line on the same Course two hundred and twenty four poles to pointers thence on William Bratcher North sixty poles to pointers near the Spring South seventy eight degrees east fifty three poles to pointers thence on Charles Bratcher [#23 ?] a new line North one hundred and sixty one poles crossing a branch

of Deep Creek to a White Oak thence on Samuel Nuckolds West fifty tow poles to a branch on the South side of a run thence on Field Robinson South to a Corner along his line to the first Station together with the priviledges and Appurtenances thereunto belonging or in any ways Appertaining to him the said William Bratcher and his heirs and afsigns forever and the said Josiah Bratcher doth for himself and his heirs warrant and for ever defend the Said land and premifses unto the said William Bratcher and his heirs and afsigns for ever In Witnefs whereof he the said Josiah Bratcher hath hereunto set his hand and affixed his Seal the day and year first above written

Memo: That on the day and year first written mentioned quiet & peacable posefsion of Livery Seison of the within mentioned land and premises was made done and executed by the within mentioned Josiah Bratcher to William Bratcher according to the true form and effect of the within written deed November the 25 1772

At a court dated for Cumberland County 23rd November 1772

This Indenture and the Memorandum indorfed were proved by the witnefses thereto and ordered to be recorded”

Cumberland Co., Deed Book 5, p. 226 {29319}

Date written: 24 Jan 1774

Grantor(s): Field Bradshaw [#224] (of Littleton Parish, Cumberland Co.)

Grantee(s): John Hughes (of Littleton Parish, Cumberland Co.)

Witness(es):

Date recorded: 24 Jan 1774

Amount paid: 120 pounds

Description:

“This Indenture made the twenty fourth Day of January Anno Domini One Thousand Seven Hundred and Seventy Four Between Field Bradshaw of the Parifh of Littleton and the County of Cumberland on the one Part and John Hughes of the above said Parish and County, on the other Part Witnefseth that the said Field Bradshaw for & in Consideration of the Sum of one hundred and twenty Pounds Current Money of Virginia to him in hand paid by the said John Hughes the Receipt whereof he the said Bradshaw doth hereby Acknowledge himself to be fully Satisfied Contented and paid and hath given Granted bargained Sold Aliened encoft and Confirmed unto the said John Hughes and his Heir for ever one Certain Tract or Parcel of Land lying & being in the Parish and County aforesaid on the head of Deep Creek Containing two Hundred Acres more or lefs and Bounded as follows (towit) Beginning on the South side of a Branch near the head of Deep Creek beginning at a White Oak on William Bradshaw [#28] Line North to a black Oak on Stephen Hughes's Line from thence East to a Corner Hickory on the West side of a Branch thence up the said Branch to a Corner Hickory thence East crofsing of three Branches to a Corner Hickory from thence New lines South crofsing a Branch to the eaft side of a Corner White Oak from thence west along new marked Trees to the Head of a Branch and down the said Branch to the Beginning Containing the aforesaid two Hundred Acres of Land. To have and to hold the said Tract of Land and all and singular the Priviledges and Appurtenances thereunto belonging or in any wise appertaining unto the said John Hughes to him and his Heirs forever to the only proper use & behoof of him the said John Hughes his Heirs and Afsigns forever of the said Feild Bradshaw the above sold Land & Premifses unto the said John Hughes his Heirs and Afsigns

against the claiming & demand of him the said Field Bradshaw his heirs and assigns or any other Person or Persons whatsoever shall & will Warrant and forever Defend In Witnefs whereof the said Feild Bradshaw hath hereunto set his Hand and affixed his seal the Day and Year above Written.

Memorandum That on the Day of the date of the within written Indenture Peaceable & quiet Pofsefsion and Seizen of the Land within Mentioned to be granted was had & taken by the within Mentioned to be granted was had & taken by the within mentioned Feild Bradshaw and by him given and Delivered unto the within Named John Hughes in this proper Persons according to the Tenour Form & effect in such Cases

Provided in

January the 24th 1774 Field Bradshaw S. S.

then Received of Mr. John Hughes one hundred & twenty Pounds Current Money in full of the within Consideration Money in full of the within Consideration Money I say Rec'd.

At a Court held for Cumberland County the 24th January 1774. This Indenture with the Memorandum and receipt indorsed money acknowledged by Feild Bradshaw a party thereto Ordered to be recorded Hannah [#289] wife of the said Feild being first privily examined relinquished her right of dower in the Land & premifses conveyed by

Exam'd this Indenture”

Cumberland Co., Deed Book 5, p. 232 {29320}

Date written: 25 Feb 1774

Grantor(s): Josiah Bradshaw [#25] & William Bradshaw [#28] & Elizabeth [#25/1] & Susannah [#28/1] (their wives) (of Bedford Co.)

Grantee(s): John Hobson (of Cumberland Co.)

Witness(es): Field Robinson [#27/1], Daniel Rufsell, & Joseph R Robinson

Date recorded: 28 Feb 1774

Amount paid: 105 pounds

Description:

“This Indenture made the twenty fifth Day of February One Thousand Seven Hundred and seventy four Between Josiah and William Bradshaw & Elizabeth & Susannah their Wives of Bedford County of the one part and John Hobson of Cumberland County of the other Part Witnefseth that for and in Consideration of the Recpt & full Sum of one hundred & Five Pounds Current Money of Virginia to them in hand & paid by the said John Hobson the said Josiah and William Bradshaw & their Wives Aforesaid do Bargain sell Deliver & Confirm unto the said John Hobson & his heirs & assigns forever a certain Tract or parcel of Land Lying & being in the County of Cumberland on the Branches of Deep Creek Containing by Estimation two hundred Acres be the same more or lefs being part of a Tract of Eleven Hundred & ninety Acres Granted in two parcels by patent to William Bradshaw [#2] Deceased & Bounded as followeth Towit Beginning at Feild Robersons Corner Running thence on William Tabor South to Pointers thence on Feild Roberson, East Eighty Poles to Pointers on the South side of a Branch thence up the line of Field Bradshaw the same Course Continued two hundred & twenty four Poles to Pointers thence on William Bradshaw North sixty Poles to Pointers near the Spring the same Course to the Beginning. To have & to hold the said Land

& premifses with all and Singular the priviledges and Appurtenances thereunto belonging or in any wise Appurtaining to him the said John Hobson his heirs & Afsigns forever and that they the said Josiah & William Bratcher & Elizabeth & Susanah their Wives Will forever Warrant & Defend the said Land & premifses with the Appurtenances unto him the said John Hobson & his Heirs forever In Witnefs whereof they have hereunto set their Hands & Af-fixed their Seals the Day & Year first above written

Memorandum that on the day & year within written Quiet & Peaceable Pofsefsion of the within mentioned premifses was made done & executed by the within Named Josiah & William Bradshaw & Elizabeth & Susannah their Wives unto the within Named John Hobson According to Tenor form & Effect of the within written Indenture

At a Court held for Cumberland County the twenty eighth day of February 1774.”

Cumberland Co., Deed Book 5, p. 234

Date written: 26 Feb 1774

Grantor(s): Josiah Bradshaw [#25] (of Bedford Co.)

Grantee(s): Field Robinson [#27/1] (of Cumberland Co.)

Witness(es): Thomas Nunnally, John Hobson, William Bratcher [#28], & Daniel Rufsell

Date recorded: 28 Feb 1774

Amount paid: 35 pounds

Description:

“This Indenture made and Concluded on this twenty Sixth Day of February in the Year of Christ One Thousand Seven Hundred & Seventy Four Between Josiah Bradfhaw of Bedford County of the one Part Feild Robinson of Cumberland County of the other part Witnefseth that the said Josiah Bradfaw for and in consideration of the Sum of Thirty five Pounds Current Money of Virginia to him in hand paid by the sd.Feild Robinson the Receipt whereof the doth hereby Acknowledge him self fully Satisfied Hath Granted Bargained and Sold unto the said Feild Robinson his Heirs Executors Adminiftrator & Afsigns for ever one certain Tract or Parcel of Land Containing fifty Acres Lying and being in the County of Cumberland County bounded as followeth Beginning at Charles Bradfaws [#23 ?] a new Line North one hundred & Sixty one Poles Crofsing a Branch of Deep Creek to a White Oak thence on Samuel Nuck-old weft fifty two Poles to a Beech on the South side of Run Thence on Feild Robinson South to a Corner & a long his Line to the first Station it being part of two hundred & fifty Acres by the said Josiah Bradfaw To have and to Hold the said fifty Acres to him the said Feild Robinson his heirs Executors Adminiftrators & Afsigns for ever With all the profits Heredatiments & Emoluments thereunto Belonging to the only proper Use Benefit & Behoof of him the said Feild Robinfon & his Executors Adminiftrators or Afsigns and the Said Jo-fiah Bradfhaw his Heirs Executors Adminiftrators & Afsigns doth Covenant & agree to & with the said Feild Robinson that he or they fhall and will Warrant and for Ever Defend the above said Land & Premifses against all Manner of Rites Titles Claims Jointers or Dowerys or other incumbersances In Witnefs where of the said Josiah Bradfaw hath to thefe Presents Set his Hand & affixed his Seal the Day & Year above Written

Memorandum the 26th of February 1774

Then received of Feild Robinson full Satisfaction for the within Written Deed Witnefs my Hand & Seal the Day & Year above written

At a court held for Cumberland County 28th February 1774.

This Indenture with the memorandum indorfed were proved by John Hobson William Bratcher and Daniel Rufsell three of the Witnefses thereto and Ordered to be recorded.”

Cumberland Co., Deed Book 5, p. 262

Date written: 25 Feb 1774

Grantor(s): Josiah Bradshaw [#25] & William Bradshaw [#28] & Elizabeth [#25/1] & Susannah [#28/1] (their wives) (of Bedford Co.)

Grantee(s): John Hobson (of Cumberland Co.)

Witness(es): Thompson Swann

Date recorded: 9 Apr 1774

Amount paid:

Description:

“George the third by the grace of God of Great Britain France and Ireland King defender of the Faith To James Callaway & Gross Scruggs of the county of Bedford Gentlemen Justices greeting Whereas Josiah & William Bradshaw of the said County by their certain Indenture bearing date the twenty fifth day of February one thousand seven hundred and Seventy four hat sold and conveyed unto John Hobson the fee Simple estate of and in two hundred Acres of Land to the same more or lefs with the Appurtenancef lying and being in the County of Cumberland and whereas Elizabeth and Susanah the Wives of the said Josiah and William Bradshaw cannot conveniently travel to our Court of our said County of Cumberland to make Acknowledgement of he said Conveyances therefore we do give unto you or any two of you poises to receive the Acknowledgement which the said Elizabeth and Susanna shall be willing to make before you of the Conveyance aforesaid contained in the said Indenture which is hereto Annexed and we do therefore command you that you do personally go to the said Elizabeth and Susanna and receive their Acknowledgement of the same and examine them privily and apart from the said Josiah and William Bradfhaws their Husbands whether they do the same freely & Voluntarily without their persuasions or in threats whether they be willing that the same shall be recorded in our said County Court of Cumberland and when you have receive their Acknowledgement and examined as afore said that you distinctly & openly certify us thereof in our said Court under your seals sending then there the said Indenture and this Writ

Witnefs Thompson Swann Clerk of our said Court at the Court house the fourth day of March in the fourteenth year of our Reign.

Bedford County to wit

Persuant to the within Com we have this day examined Susannah the Wife of William Bradshaw and Elizabeth the Wife of Josiah Bradshaw who did freely & Voluntarily Acknowledge the Indenture hereto annexed & they both declare that they do the same without the persuasions or threats of their said Husbands & that they are Willing the deed hereto Annexed Should be recorded in the County Court of Cumberland Certified under our hands & seals this 9th day of April 1774.”

Cumberland Co., Deed Book 5, p. 497 {29321}

Date written: 17 Jul 1777

Grantor(s): Joel Bradshaw [#231] (of Rowan Co., NC)

Grantee(s): Creed Hoskins (of Cumberland Co.)

Witness(es): Josiah Cox, Field Robenson [#27/1], & Moses Robertson

Date recorded: 28 Jul 1777

Amount paid: 75 pounds

Description:

“This Indenture made the seventeenth day of July one thousand seven hundred and seventy seven between Joel Bradshaw of North Carolina & county of Rowan of the one part and Creed Hoskins of Cumberland county of the other part Witnefseth that the said Joel Bradfhaw for the consideration of the sum of seventy five pounds current money to him in hand paid the receipt whereof is hereby confesed have granted bargained and sold and by these presents do grant bargain and sell unto the said Creed Hoskins his heirs and afsigns one certain tract or parcel of land lying and being on the branches of Deep creek in the county of Cumberland adjoining the lands of John Hobson Field Robinson Simon Gentry Rebeckah Chamberlayne John Hughes and Joseph Robinson and contains two hundred acres be the same more or lefs which land Charles Bradshaw [#23] late of the said county deceased by his left will and testa-ment in writing among the records of the said county court did leave to the said Joel Bradshaw after the death of his well beloved wife Jemima Brafhaw [#23/1] by the discription of the plantation which he then lives on To have and to hold the said tract or parcel of land unto the said Creed Hoskins his heirs and afsigns with the reversion & reversions remainder & remainders unto ifsues and profits thereof and all right and title of the said Joel Bradfhaw and every of them of in and to the said tract or parcel of land and premifes with its appurtenances And the said Joel Bradfhaw for himself and his heirs the said tract or parcel of land and premifes and every part thereof against him and his heirs and against all and every other per-son or perfons to the said Creed Haskins his heirs and afsigns shall and will forever warrant and defend by these presents In witnefs whereof the said Joel Bradfhaw have hereto put his hand and seal the day and year above written.

Seventh July 1777 Rec'd. of Creed Haskins seventy five pound current money in full satisfaction for a certain tract of land convey to him by this deed

At a court held for Cumberland county 28th July 1777.

This Indenture and the receipt indorsed were proved by the witnefses thereto and ordered to be recorded.”

Fluvanna Co., Marriages {19802}

21 Jan 1788	Bradshaw, Benja. Melton, Fanny bond: William Bradshaw [#42]	#421
1788	Bradshaw, William Melton, Milley	#422
1793	Bradshaw, Joseph Mayo, Martha	#423
17 Jan 1811	Bradshaw, Pleasant Melton, Lucreasy dau. of William Melton by John Goodman	
25 Sep 1821	Creasey, Archer Bradshaw, Hannah	

Fluvanna Co., Personal Property Tax Lists

1790 List of Hezekiah Stone {29537}

[10 Mar]

Bradshaw, William Sen'r [#42] (1 white tithable above 21, 1 black above 16, 1 black over 12 and under 16)

Bradshaw, Joseph [#423] (1 white tithable above 21)

Bradshaw, Benjamin [#421] (1 white tithable above 21)

[12 Mar]

Bradshaw, William Jun'r [#422] (1 white tithable above 21)

List of Tandy Lindsey

No Bradshaw

1802

[22 Mar]

Bradshaw, Benjamin [#421] (1 white male, 1 black over 16, 2 horses)

[23 Mar]

Bradshaw, William [#422] (1 white male, 1 black over 16, 1 black over 12 and under 16, 2 horses)

[10 Apr]

Bradshaw, Joseph [#423] (1 white male, 2 blacks over 16, 3 horses)

Fluvanna Co., Guardian Bonds (1794-1852)

Bradshaw, Wm. (orphan) - pp. 26, 45, 46

Fluvanna Co., Will Book 1 (1777-1808), p. 222 {29538}

Will of William Bradshaw [#42]

Names mentioned: Benjamin Bradshaw [#421], Joseph Bradshaw [#423], Larner Bradshaw [#424], William Bradshaw [#422]

Fluvanna Co., Will Book 2 (1808-1823), p. 138 {29542}

Rept. of division of estate of William Bradshaw [#422]

Fluvanna Co., Will Book 2 (1808-1823), p. 160 {29539}

Will of Joseph Bradshaw [#423]

Fluvanna Co., Will Book 3 (1823-1834), p. 260 {29543}

Inventory of Mildred Bradshaw [#422/1]

Fluvanna Co., Will Book 3 (1823-1834), p. 315 {29544}

Report of administrator of Mildred Bradshaw [#422/1]

Franklin Co., Marriages {1410}

- 11 Mar 1790 Bradshaw, Charles #1112
Bates, Hannah
surety's daughter
bond: John Bates (9 Mar 1790)
by Randolph Hall
- 28 Mar 1791* Atkins, Jacob #1111
Bradshaw, Phebe
bond: Charles Bradshaw [#1112]
consent: Susanna Bradshaw [#111/1] ("issue license to . . . marry my daughter")
(witness: Thos. Prunty)
by Randolph Hall [marriage date is unreadable on marriage register]
- 28 Jan 1793 Bradshaw, Allen #246
Richardson, Mourning
bond: Richard Richardson (26 Jan 1793)
consent: Lucy Richardson ("issue license for the marriage of my daughter Mourning") (witnesses: Richard Richardson & Guy Smith)
by Henry Van Over
- 22 Aug 1793 Bates, Daniel #1113
Bradshaw, Lydia
by Randolph Hall
- 6 Aug 1795 Atkins, Henry #1114
Bradshaw, Susannah
by Randolph Hall
- 15 Mar 1798 Bradshaw, Moses #1115
Bates, Sarah
by Samuel King
- No other Bradshaw (through 1799)*
- 14 Jan 1813* Harrison, Samuel #2461
Bratcher, Lucy
bond: Seth Bratcher [#2462]
- 4 Mar 1816 Saunders, William #2463
Bradshaw, Bidy
bond: Seth Bradshaw [#2462]
by Joseph Payne

* = date of bond

Franklin Co., Deed Index, Grantors & Grantees

Year	Grantor	Grantee	Bk-Pg (Description)
-----	-----	-----	-----
1790	Atkins, Jacob	Bradshaw, Susannah	2-140* (100 A)
1792	Bradshaw, Susannah	Canter, Henry	2-368* (100 A)
1799	Bradshaw, William & Lydda	Holland, Thomas	3-640* (365 A)
1799	Bratcher, John	Woodcock, Henry	3-692* (100 A)
1799	Bratcher, John	Woodcock, John	3-702* (114 A)
1803	Mavity, William, Jr.	Bradshaw, Charles	4-428* (100 A)
1806	Bradshaw, Charles	Welch, James	5-215* (100 A)
1811	Bradshaw, Allen et al	Scott, James B.	6-209* (178 A)
1813	Bradshaw, Alan et ux	Sence, George	7-41* (100 A)
1818	Bradshaw, Allen et ux	Meador, Hissikiah	8-112* (230 A)
1819	Early, Joab	Bradshaw, Allen	8-497* (450 A)
1821	Bradshaw, Allen	Meadow, Hezekiah	9-266* (230 A)

No other Bradshaw (through 1897)

* = abstracted, see below

Franklin Co., Deed Book 1 (1786-1789), pp. 8-9

Date written: 6 Mar 1786

Grantor(s): James Prunty (of Franklin Co.)

Grantee(s): William Been (of Franklin Co.)

Date recorded: 6 Mar 1786

Amount paid: £18

Description: 232 acres of land in Franklin Co. (patent dated 17 Jul 1780) "on the branches of the Grassey Fork of Snow Creek . . . corner in Bradsaws [#111 ?] (now) Ryans line . . . crossing two branches to a white oak in Randolph line . . . Smiths corner . . . Stigalls line . . . Lawrences line . . . Ryans new line"

Franklin Co., Deed Book 1 (1786-1789), pp. 274-276

Date written: 13 Jul 1787

Grantor(s): Turner Richardson (of Fluvanna Co.)

Grantee(s): Richard Richardson (of Franklin Co.)

Date recorded: 1 Oct 1787

Amount paid: £12

Witness(es): John Bratcher, Jr. [#244], Turner Richardson, Churels Caffymatin [Charles Caffrey Martin], Charles Bratcher [#241], & Jesse Meadoss [Meador]

Description: 80 acres of land in Franklin Co. "on the south side of Stanton River . . . Randolph Richardsons corner on Stanton River . . . Ridge Path"

Franklin Co., Deed Book 1 (1786-1789), pp. 276-278

Date written: 13 Jul 1787

Grantor(s): Turner Richardson (of Fluvanna Co.)

Grantee(s): Thos. Martin (of Franklin Co.)

Date recorded: 1 Oct 1787

Amount paid: £30

Witness(es): John Bratcher, Jr. [#244], Richard Richardson, Charles Caffry Martin, Jesse Meador, & Charles Bratcher [#241]

Description: 100 acres of land in Franklin Co. "on the south side of Stanton River . . . Rechar Recharisons line . . . Ridge Path . . . fork of a branch in Youngs line . . . to David Kofars [?] old corner"

Franklin Co., Deed Book 2 (1789-1793), p. 140

Date written: 6 May 1790

Grantor(s): Jacob Atkins (of Franklin Co.)

Grantee(s): Susannah Bradshaw [#111/1]

Date recorded: 4 Oct 1790

Amount paid: £10

Witness(es): William Mavity, Thomas Prunty, Henry Atkins [#1114/1], & John Atkins

Description: 100 acres of land in Franklin Co. "on the branches of the Pig River on Jones's Nobb . . . Atkins Corner on the top of the Nobb"

Franklin Co., Deed Book 2 (1789-1793), pp. 368-369

Date written: 15 Mar 1792

Grantor(s): Susanna Bradshaw [#111/1] (of Franklin Co.)

Grantee(s): Henry Canter

Date recorded: 2 Apr 1792

Amount paid: £30

Witness(es): Thomas Herris, Samuel Herris, & Thos. Prunty

Description: 100 acres of land in Franklin Co. "on the branches of Pigg River on Jones's Nobb . . . Abraham Harris corner on the top of said Nobb"

Franklin Co., Deed Book 3 (1793-1800), p. 248

Date written: 17 Oct 1794

Grantor(s): Stith Mead (of Bedford Co.)

Grantee(s): Joseph Wright (of Bedford Co.)

Date recorded: Apr 1795

Amount paid: £30 in trade

Witness(es): Johnson Basham, James Coleman, & Joel Meadows

Description: 300 acres of land in Franklin Co. "on Linville Creek south side of Stanton River it being the remainder of William Mead Sen'r Order of Council for 5,800 acres and patented [26 Apr 1778] . . . Excepting that part John Bradcher [#24] claims by a late survey at the mouth of Linville now in dispute . . . on a high hill opposite to Martins plantation . . . Phillip Pankeys line . . . Johnson Bashams line . . . Jno. Hooks line . . . John Bashams line . . . James Bashams line . . . Joseph Wrights corner . . . line John Bradcher run to the river"

Franklin Co., Deed Book 3 (1793-1800), p. 640

Date written: 26 Nov 1798

Grantor(s): William Bratcher [#28] (power of attorney for Lydda Bradshaw), Zachariah Innes & Susannah (his wife) (of Berk [Burke] Co., NC)

Grantee(s): Thomas Holland (of Franklin Co.)

Amount paid: £180

Date recorded: Feb 1799

Witness(es): Martin Holland, William Boyd, & Asa Holland

Description: 365 acres of land in Franklin Co. "on the head branches of Merrimans Run . . . Hunts line"

[William Bratcher's name was also written as William Bradshaw in this deed. – MBA 6 Sep 2021]

Franklin Co., Deed Book 3 (1793-1800), p. 692

Date written: 25 Mar 1799

Grantor(s): John Bratcher [#24] (of Bedford Co.)

Grantee(s): Henry Woodcock (of Franklin Co.)

Date recorded: Apr 1799

Amount paid: £30

Witness(es): Thos. Woodcock, Richard Phelps, & Asa Von Brown

Description: 100 acres of land in Franklin Co. "on the south branches of Stanton River . . . John Bratchers corner . . . John Woodcocks land"

Franklin Co., Deed Book 3 (1793-1800), p. 702

Date written: 25 Mar 1799

Grantor(s): John Bratcher [#24] (of Bedford Co.)

Grantee(s): John Woodcock (of Franklin Co.)

Date recorded: Apr 1799

Amount paid: £34, 4 shillings

Witness(es): Thos. Woodcock, Richard Phelps, & Asa Von Brown

Description: 114 acres of land in Franklin Co. "on the south branches of Stanton River . . . John Branchers [Bratcher's] line . . . by a spring . . . Bratchers old line"

Franklin Co., Deed Book 4 (1800-1804), p. 428

Date written: 31 Mar 1803
Grantor(s): William Mavity, Jr. (of Franklin Co.)
Grantee(s): Charles Bradshaw [#1112] (of Franklin Co.)
Date recorded: 4 Apr 1803
Amount paid: £25
Witness(es):
Description: 100 acres of land in Franklin Co. "on Pig River . . . Mavity and Hugh Neal's line . . . to Brammer's corner . . . in James Turner's line . . . to Saml. Hanston's"

Franklin Co., Deed Book 5 (1804-1811), p. 215

Date written: 17 Apr 1805
Grantor(s): Charles Bradshaw [#1112] (of Franklin Co.)
Grantee(s): James Welch (of Franklin Co.)
Date recorded: 3 Feb 1806
Amount paid: £36
Witness(es): David Lykins, Isaiah Willis, & William Melling
Description: 100 acres in Franklin Co. "on Pigg River . . . corner in Wm. Mavity's & Hugh Neal's line . . . Brenner's corner . . . James Turner's line . . . Samuel Hairston's corner"

Franklin Co., Deed Book 6 (1811-1814), p. 209 {33061}

Date written: 31 Aug 1811
Grantor(s): James Payne & Anna (his wife), Adam Cents & Salley (his wife), & Allen Bradshaw [#246] & Mourning [#246/1] (his wife) (of Franklin Co.)
Grantee(s): James B. Scott (of Franklin Co.)
Date recorded: 7 Oct 1811
Amount paid: £97, 18 shillings
Witness(es):
Description: 178 acres of land in Franklin Co. "on Stanton River . . . a little below the mouth of Simmons branch . . . Woo[d]cocks line . . . Moses Payne['s] line"
[Note: Adam Sence married 23 September 1797 in Franklin Co., VA to Sally Simmons. – MBA]

Franklin Co., Deed Book 7 (1813-1817), p. 41

Date written: 1 Dec 1813
Grantor(s): Alan Bradshaw [#246] & Mourning [#246/1] (his wife) (of Franklin Co.)
Grantee(s): George Sence (of Franklin Co.)
Date recorded: 6 Dec 1813
Amount paid: £50
Witness(es):
Description: 100 acres of land in Franklin Co. "on the south side of Stanton River . . . his [Alan Bradshaw's] corner in Paynes line . . . John Paynes corner . . . Adam Sences line"

Franklin Co., Deed Book 8 (1817-1819), p. 112

Date written: 30 Oct 1817

Grantor(s): Allen Bradshaw [#246] & Marning [#246/1] (his wife) (of Franklin Co.)

Grantee(s): Hissikiah Meador (of Franklin Co.)

Date recorded: 6 Apr 1818

Amount paid: \$1,150

Witness(es): John Jeter, Moses Preston, & Leroy Meador

Description: 230 acres of land in Franklin Co. "on the north branches of Lynvill Creek . . . Martains line . . . Addam Sence's line"

Franklin Co., Deed Book 8 (1817-1819), p. 497

Date written: 30 Sep 1819

Grantor(s): Joab Early (of Franklin Co.)

Grantee(s): Allen Bradshaw [#246] (of Barren Co., KY)

Date recorded: 4 Oct 1819

Amount paid: \$400

Witness(es): Wm. Simmons

Description: 450 acres of land in Franklin Co. "on the waters of Linville Creek . . . Charles Anderson's corner on the River . . . Woodcock's line . . . Martin's line . . . Taylors line . . . Payne's line . . . John Payne's corner"

Franklin Co., Deed Book 9 (1819-1822), pp. 266-267

Date written: 11 Nov 1820

Grantor(s): Allen Bradshaw [#246] & Marning [#246/1] (his wife) (of Barren Co., KY)

Grantee(s): Hezekiah Meadow (of Franklin Co.)

Date recorded: 15 Jan 1821

Amount paid: \$1,100

Witness(es):

Description: 230 acres of land in Franklin Co. "lying on the north branches of Linville Creek, bounded as set forth in a deed heretofore made to said Meadow to wit on [30 Oct 1817]"
[The grantee's last name should be Meador, not Meadow. – MBA 6 Sep 2021]

Franklin Co., Will Index

No Bradshaw (through 1948)

Franklin Co., Court Order Book 1 (1786-1789)

Aug 1786

[p. 35]

"Ordered that Charles Bradshaw [#1112] be summon'd to appear before the next succeeding Court of Q. Sessions to show cause if any he hath why he did not appear before this Court as a one of the Grand Jury."

Nov 1786

[p. 55]

"Comm. Wealth v. the Surveyor of the Road from Jno Bratchers on Stanton to Gills Creek."

Dec 1786

[p. 86]

"To Tho. Prunty assee of Charles Bradshaw [#1112] 4 Days [as a guard] . . . 1.00 [one dollar?]"

Mar 1787

[p. 102]

"Kimmons vs. Bradshaw [or Bransham], Ju'd for Costs"

Sep 1787

[p. 165]

". . . are appointed to view a way for a Road from Bratchers ford on Stanton River to Dan'l Frenches & make report etc."

Nov 1787

[p. 172]

"Early v. Bradshaw Dismiss'd"

May 1788

[p. 224]

"On the Motion of Moses Hudgins a Dedimus is granted him to take the dep'o of John Bratcher as a Witness for Hudgins ads Simmons"

[Note: There is no other Bradshaw in Order Book 1 (1786-1789). MBA – 29 Jun 2006]

Franklin Co., Court Order Book 2 (1789-1793)

Sep 1790

[p. 92]

"View of a Road from Harts ford to Bradshaws ford Ret'd & O R'd & Cha's Simmons & Jesse Meadows are app'd Sec'd & agreeable . . ."

Oct 1790

[p. 93]

"A Deed from Jacob Adkins [#1111/1] to Susannah Bradshaw [#1111/1] Proved & O R'd"

Apr 1792

[p. 183]

"also [a deed] from Susannah Bradshaw [#1111/1] to Henry Canter Prov'd by 2 Wit. & O. C."

Jun 1792

[p. 192]

"A deed from Bradshaw [#1111/1] to Canter further prov'd & Ordered to be Recorded."

Mar 1793

[p. 242]

"same [1 days attendance] ads same Susannah Bradshaw [#1111/1] the same [as a witness]"

May 1793

[p. 253]

"same vs. same [Brammer vs. Jones] Susannah Bradshaw [#1111/1] the same [is allowed one day attendance as a Witness]"

[Note: There is no other Bradshaw in Order Book 2 (1789-1793). MBA – 29 Jun 2006]

Franklin Co., Court Order Book 3 (1793-1799)**May 1794**

[p. 61]

"Prunty vs. Jones & ux. Joseph Hale is allow'd 1 days att & 1 Travel'g 22 miles
same vs. same Daniel Bates 2 days
same vs. same Susannah Bradshaw [#1111/1] 2 days"

Aug 1794

[p. 75]

"Prunty vs. Jones & ux. Samuel Bailey is allow'd 1 days attd as a Wit.
same vs. same Susannah Bradshaw [#1111/1] is allow'd 2 days.

same vs. same Daniel Bates 2 Days."

[Note: There is no other Bradshaw in Order Book 3 (1793-1799) through August Court 1795 on page 137. MBA – 18 Jan 2007]

Franklin Co., Land Tax Lists

1786

No Bradshaw

1787

Atkins, David (202 acres)
No Bradshaw

1788

No Bradshaw

1789

No Bradshaw

1790

No Bradshaw

1791

Atkins, Jacob [#1111/1] (102 acres)
Atkins, Morris (200 acres)
Bates, John (285 acres)
Bradshaw, Susanna [#111/1] (100 acres)

[Note: The John Bates and Susannah Bradshaw entries are adjacent. - MBA 20 May 1996]

1792

Atkins, Morris (200 acres)
Bates, John (285 acres)
Bradshaw, Susanna [#111/1] (100 acres)

[Note: The John Bates and Susannah Bradshaw entries are adjacent. - MBA 20 May 1996]

1793

Atkins, Morris (200 acres)
Bates, John (285 acres)
Bradshaw, Sushannah [#111/1] (100 acres)

[Note: The John Bates and Susannah Bradshaw entries are adjacent. - MBA 20 May 1996]

1794

Atkins, Morris (200 acres)
Bradshaw, Susannah [#111/1] (100 acres)

1795

Bradshaw, Susannah [#111/1] (100 acres)
Bates, John (100 acres)

1796

Bradshaw, Sushannah [#111/1] (100 acres)
Bates, John

1797

Bradshaw, Sushannah [#111/1] (100 acres)

1798

Bradshaw, Susannah [#111/1] (100 acres)

1799

Bradshaw, Susannah [#111/1] (100 acres)

1800

No Bradshaw

1801

No Bradshaw

1802

No Bradshaw

1803

Bradshaw, Charles [#1112] (100 acres)

1804

Bradsha, Charles [#1112] (100 acres)

1805

Bradshaw, Charles [#1112] (100 acres)

1806

No Bradshaw

1807

No Bradshaw

1809

No Bradshaw

1810

No Bradshaw

Franklin Co., Personal Property Tax Lists

Looked for Adkins, Jacob & Henry; any Bradshaw

(Note: Each household was assessed one tithe for each white male over age 21 (until 1787) and over 16 (1788 and after).) MBA

1786

No Bradshaw

1787 Robert Hairston's List

[28 Apr]

Atkins, Jacob, Jr. [#1111/1] (1 white tithe under 21, 2 horses)

Bradshaw, Seusannah [#1111/1] (1 white tithe under 21, 1 horse, 3 cattle)

Moses Greer's List

[31 Mar]

Bradshaw, Chesley [#1112] (1 white tithe over 21, 3 horses, 9 cattle)

1788 Robert Hairston's List

[11 Jul]

Bradshaw, Susanna [#1111/1] (1 white tithe over 16, 1 horse)

Moses Greer's List

No Bradshaw

1789 Robert Hairston's List

[17 Apr]

Bratcher, Susanna [#1111/1] (1 white tithe over 16, 2 horses)

[8 Jun]

Atkins, Jacob [#1111/1] (1 white tithe over 16, 1 horse)

Moses Greer's List

No Bradshaw

1790 Robert Hairston's List

[17 Aug]

Atkins, Jacob [#1111/1 ?] (0 white tithes, 5 horses)

No Bradshaw

Moses Greer's List

[24 Apr]
Bratcher, Canaday [#245] (1 white tithe over 16, 2 horses)

1791 Samuel Hairston's List

[4 Apr]
Atkins, Jacob [#1111/1 ?] (0 white tithes over 16, 1 horse)
No Bradshaw

Moses Greer's List

No Bradshaw

1792 Samuel Hairston's List

[11 Mar]
Atkins, Jacob [#1111/1 ?] (0 white tithes over 16, 3 horses)
[28 Mar]
Bracher, Charles [#1112] (1 white tithe over 16, 2 horses)
[2 Apr]
Bates, Daniel [#1113/1]

Moses Greer's List

No Bradshaw

1793 Samuel Hairston's List

[21 Sep]
Bradshaw, Charles [#1112] (2 horses)
Bradshaw, Sushannah [#111/1] (1 horse)
Bats, Daniel [#1113/1]

Moses Greer's List

No Bradshaw

1794 Samuel Hairston's List

[28 Mar]
Bradshaw, Susannah [#111/1] (1 horse)
[3 Aug]
Bates, Daniel [#1113/1]
[15 Sep]
Atkins, Henry [#1114/1]
[26 Sep]
Bradshaw, Charles [#1112] (3 horses)

Moses Greer's List

No Bradshaw

1795 Samuel Hairston's List

[20 May]
Atkins, Henry [#1114/1]
Bradshaw, Charles [#1112] (1 horse)
Bradshaw, Susannah [#111/1] (1 horse)
[27 Aug]
Bates, Daniel [#1113/1]

Moses Greer's List

[26 Jun]
Bracher, Allen [#246] (1 white [tithe], 3 horses)

1796 Samuel Hairston's List

[2 Apr]
Atkins, Henry [#1114/1] (2 horses)
Bradshaw, Charles [#1112]

George Turnbull's List

[13 May]
Bratcher, Allen [#246] (1 white tithe, 2 horses)

1797 Samuel Hairston's List

[18 Mar]
Atkins, Henry [#1114/1]
[1 Apr]
Bradshaw, Charles [#1112]

George Turnbull's List

[1 Apr]
Bratcher, Allen [#246] (1 white tithe, 2 horses)

1798 Samuel Hairston's List

[6 May]
Bradshaw, Charles [#1112] (1 horse)
[17 May]
Atkins, Henry [#1114/1]

George Turnbull's List

[7 Apr]
Bratcher, Allen [#246] (1 white tithe, 1 horse)

1799 Samuel Hairston's List

[18 Mar]
Bradshaw, Charles [#1112] (1 horse)
Bates, Daniel [#1113/1]
[25 Jul]
Atkins, Henry [#1114/1]

William Turnbull's List

[6 Apr]
Bratcher, Allen [#246] (1 white tithe, 1 horse)

1800 Samuel Hairston's List

[3 Apr]
Atkins, Henry [#1114/1]
No Bradshaw

Richard French's List

No Bradshaw

1801 Samuel Hairston's List

Atkins, Henry [#1114/1]

Richard French's List

Bratcher, Allen [#246] (1 white tithe, 2 horses)

1802 Samuel Hairston's List

[4 Apr]
Bates, Daniel [#1113/1]
Bradshaw, Charles [#1112] (1 horse)
Bradshaw, Moses [#1115]
[3 Oct]
Atkins, Henry [#1114/1]

Richard French's List

Bradshaw, Allen [#246] (1 white tithe, 2 horses)

1803 Samuel Hairston's List

[30 Apr]
Atkins, Henry [#1114/1]
Bradshaw, Charles [#1112] (1 horse)

Moses Greer's List

[6 Aug]
Bratcher, Allin [#246] (1 white tithe, 3 horses)

1804 Samuel Hairston's List

[19 Mar]
Bradshaw, Charles [#1112] (1 horse)
Bates, Daniel [#1113/1]
[27 Mar]
Atkins, Henry [#1114/1]

Moses Greer's List

[9 Sep]
Bratcher, Allin [#246] (1 white tithe, 3 horses)

1805 Samuel Hairston's List

[12 Apr]
Bates, Daniel [#1113/1]
[20 Apr]
Bradshaw, Charles [#1112] (3 horses)
Bradshaw, Moses [#1115] (2 horses)
[5 Aug]
Atkins, Henry [#1114/1]

Moses Greer's List

[17 Apr]
Bratcher, Alin [#246] (1 white tithe, 2 horses)

1806 Samuel Hairston's List

[5 Apr]
Atkins, Henry [#1114/1]
No Bradshaw or Bates

Moses Greer's List

[24 May]
Bratcher, Allin [#246] (1 white tithe, 2 horses)

1807 Samuel Hairston's List

No Bradshaw, Bates, or Atkins

Moses Greer's List

[22 May]
Bratcher, Allen [#246] (1 white tithe, 2 horses)

1808

Missing

1809 Jesse Prunty's List

No Bradshaw, Bates, or Atkins

Moses Greer's List

Bratcher, Allen [#246] (1 white [tithe], 3 horses)

1810 Jesse Prunty's List

No Bradshaw, Bates, or Atkins

Moses Greer's List

Bratcher, Allen [#246] (1 white [tithe], 2 horses)

1811 Moses Greer's List

Bratcher, Allen [#246] (1 white tithe, 2 horses)

Goochland Co., Marriages {7342}

28 Apr 1753	Bradshaw, Benjamin McBride, Ann bond: John McBride (father of bride) Witness(es): Elizabeth McBride, David Murray, & Aris Layne	#3
7 Jul 1754	Bradshaw, Will Lad, Mary	
14 Feb 1758	Bradshaw, Jo. Jordan, Eliz.	#41
20 Dec 1763	Bradshaw, Josiah Armistead, Elizabeth	#25
7 Feb 1771	Bradshaw, Jo. Sadler, Lucy	
25 Feb 1778	Bradshaw, Ben. Poor, Hopey	#34
28 Dec 1779	Bradshaw, Clayburn Clements, Elizabeth	#311
4 Dec 1781	Bradshaw, Learner Bradshaw, Ann bond: George Payne	#411 #312
8 Dec 1785	Bradshaw, Robert Bradshaw, Mary dau. of Sarah [Bradshaw] bond: John Bradshaw [#41]	#412 #313
15 Dec 1785	Bradshaw, John son of Hannah [Bradshaw] Johnson, Sally bond: Benjamin Sadler	#413
17 Dec 1786	Layne, Jacob B. Bradshaw, Nancy bond: Learner Bradshaw by Rev. Richard Pope	#417
13 Feb 1790	Bradshaw, William Johnson, Mary bond: William Perkins	#415
29 Sep 1796	Bradshaw, Benjamin Carter, Elizabeth	#316

bond: William Carter
by Rev. Lewis Chaudoin

12 May 1804	Martin, Nathan Bradshaw, Elizabeth bond: John Bradshaw [#413] by Rev. Lewis Chaudoin	#4111
23 Dec 1812	Bradshaw, Benjamin Rutherford, Eliza S. dau. of Samuel Rutherford bond: William Turner witness: Will. Rutherford by Rev. Lewis Chaudoin	
20 Dec 1819	Bradshaw, John Clements, Susan	#4131
8 Feb 1826	Bradshaw, Benjamin James, Maria	
9 Dec 1852	Crowder, William P. Bradshaw, Maria J.	#41313

Goochland Co., Land Tax Lists

Looked for any Bradshaw

1782

Bradshaw, Benj. [#34] (200 acres)
Bradshaw, John [#41] (150? acres)
Bradshaw, Clayborne [#311] (138 acres)
Bradshaw, Sarah [#31/1] (69 acres)

1783

Bradshaw, Benjamin [#34] (200 acres; transferred to William Ronald, Esq.)
Bradshaw, John [#41] (450 acres)
Bradshaw, Claybourne [#311] (138 acres)
Bradshaw, Sarah [#31/1] (69 acres)

1784

Bradshaw, John [#41] (450 acres)
Bradshaw, Claibourne [#311] (138 acres)
Bradshaw, Sarah [#31/1] (69 acres)

1785

Bradshaw, John [#41] (450 acres)
Bradshaw, Claibourne [#311] (138 acres)
Bradshaw, Sarah [#31/1] (69 acres)

1786

Bradshaw, John [#41] (450 acres)
Bradshaw, Claibourne [#311] (138 acres)
Bradshaw, Sarah [#31/1] (69 acres)

1787 List A

Bradshaw, Claibourne [#311] (128 acres)
Bradshaw, Larner [#411] (79 acres; 69 acres transferred from Sarah Bradshaw [#31/1]; 10 acres transferred from Claibourne Bradshaw [#311])

List B

Bradshaw, John [#41] (401 acres; 49 acres transferred to Archer Payne)

1788 List A

Bradshaw, Claibourne [#311] (128 acres)
Bradshaw, Larner [#411] (79 acres)

List B

Bradshaw, John [#41] (401 acres)

1789 List A

Bradshaw, Claibourne [#311] (128 acres)

Bradshaw, Larner [#411] (79 acres)

List B

Bradshaw, John [#411] (410 acres)

1790 List A

Bradshaw, Claibourne [#311] (128 acres)

Bradshaw, Benjamin [#316] (of ?) (79 acres)

List B

Bradshaw, John [#41] (401 acres)

1791 List A

Bradshaw, Clabourn [#311] (128 acres)

Bradshaw, Benjamin [#316] (79 acres)

List B

Bradshaw, John [#41] (401 acres)

1792 List A

Bradshaw, Clabourn [#311] (128 acres)

Bradshaw, Benjamin [#316] (79 acres)

List B

Bradshaw, John [#41] (401 acres)

1793 List A (Robert Lewis, Comm'r)

Bradshaw, Clayborn [#311] (128 acres)

Bradshaw, Benjamin [#316] (79 acres)

List B (Archibald Pleasants, Comm'r)

Bradshaw, John [#41] (401 acres)

1794 List A

[unreadable]

List B (Archibald Pleasants, Comm'r)

Bradshaw, John [#41] (401 acres)

1795 List A

[unreadable]

List B (Archibald Pleasants, Comm'r)

Bradshaw, Hannah [#41/2] (1 acre)
Bradshaw, Robert [#412] (51 acres)
Bradshaw, William [#415] (54 acres)
Bradshaw, Nancy [#417] (51 acres)
Bradshaw, Jordan [#414] (51 acres)
Bradshaw, Learner [#411] (51 acres)
Bradshaw, Benjamin [#416] (51 acres)
Bradshaw, John [#413] (51 acres)

1796 List A (Wm. M. Richardson, Comm'r)

Bradshaw, Claybourn [#311] (128 acres)
Bradshaw, Benjamin [#316] (79 acres)

List B (Archibald Pleasants, Comm'r)

Bradshaw, Hannah [#41/2] (1 acre)
Bradshaw, Robert [#412] (51 acres)
Bradshaw, William [#415] (54 acres)
Bradshaw, Nancy [#417] (51 acres)
Bradshaw, Jordan [#414] (51 acres)
Bradshaw, Learner [#411] (51 acres)
Bradshaw, Benjamin [#416] (51 acres)
Bradshaw, John [#413] (51 acres)

1797 List A (David Mullins, Comm'r)

Bradshaw, Clayborn [#311] (128 acres)
Bradshaw, Benjn. [#316] (79 acres)

List B (Archibald Pleasants, Comm'r)

Bradshaw, Hannah [#41/2] (1 acre)
Bradshaw, Robert [#412] (51 acres)
Bradshaw, William [#415] (54 acres)
Bradshaw, Nancy [#417] (51 acres)
Bradshaw, Jordan [#414] (51 acres)
Bradshaw, Learner [#411] (51 acres)
Bradshaw, Benjamin [#416] (51 acres)
Bradshaw, John [#413] (51 acres)

1798 List A (? , Comm'r)

Bradshaw, Claibourn [#311] (128 acres)
Bradshaw, Benjamin [#316] (79 acres)

List B (Archibald Pleasants, Comm'r)

Bradshaw, William [#415] (54 acres)
Bradshaw, Jordan [#414] (51 acres)
Bradshaw, Benjamin [#416] (51 acres)
Bradshaw, John [#413] (51 acres)

1799 List A (John Underwood, Comm'r)

Bradshaw, Claibourne [#311] (128 acres)
Bradshaw, Benjamin [#316] (79 acres)

List B (Archibald Pleasants, Comm'r)

Bradshaw, William [#415] (54 acres)
Bradshaw, Benjamin [#416] (51 acres)
Bradshaw, John [#413] (51 acres + 51 acres from Jordan Bradshaw [#414])

1800 List A (John Underwood, Comm'r)

Bradshaw, Benjamin [#316] (79 acres)
Bradshaw, Claibourne [#311] (128 acres)

List B (Archibald Pleasants, Comm'r)

Bradshaw, William [#415] (54 acres + 51 acres from Henry Gray)
Bradshaw, Benjamin [#416] (51 acres)
Bradshaw, John [#413] (102 acres)

[Note: There is no other Bradshaw from 1782 to 1800. – MBA 12 Oct 2011]

Goochland Co., Personal Property Tax Lists

Looked for any Bradshaw

1782

Bradshaw, Benj'a [#34] (8 slaves: Isham, Valentine, Dick, Jesse, Hannah, Suck, Hannah, Lio?, 4 horses, 15 cattle)

Bradshaw, Wm. [#35] (6 slaves: James, Ned, Milly, Sall, Joe, Ben, 3 horses, 7 cattle)

Bradshaw, John [#41] (4 slaves: Bowser, Hannah, Lydia, Charles, 4 horses, 15 cattle)

Bradshaw, Learner [#411] (2 slaves: Dick, Molly, 3 horses, 10 cattle)

[Note: There is no other Bradshaw from 1782 to 1782. – MBA 12 Oct 2011]

1789 List A

[3 Jun]

Bradshaw, John [#413 ?] (1 white male over 21, 1 white male of 16 and under 21, 1 black over 16, 4 horses)

List B

[14 Mar]

Bradshaw, Claborn [#311] (1 white male over 21, 1 black of 12 and under 16, 1 horse)

Bradshaw, Benjamin [#316]] (1 white male over 21, 1 black of 12 and under 16, 1 horse)

[18 May]

Bradshaw, Larner [#411] (1 white male over 21, 1 horse)

1801 List of Arch'd Pleasants

[22 Apr]

Bradshaw, John [#413] (1 white male above 21, 1 black over 16, 1 over 12 and under 16, 3 horses)

Bradshaw, William [#415] (1 white male above 21, 1 horse)

1802

[Mar]

Bradshaw, Benjamin [#316|#416] (2 white males over 16, 3 blacks over 16, 5? horses)
Coode?, Richard

Bradshaw, Benjamin [#316|#416] (1 white male over 16, 1 black over 16, 3? horses)

Bradshaw, Learner [#411] (2 white males over 16, 6 horses)

Bradshaw, John [#411x ?]

Bradshaw, Claibourne [#311] (1 white male over 16, 3 horses)

Goochland Co., Wills

Date:	Testator:	Deed Book-page:
1732	Bradshaw, Benjamin	29-406
1750	Bradshaw, Larner	6-120 *
1753	Bradshaw, Benjamin	8-178 *
1761	Bradshaw, Benjamin	8-179 *
1777	Bradshaw, Ann	12-36 *
1777	Bradshaw, John	12-47

Goochland Co., Deed Book 1, p. 396

Date written: 2 May 1733

Grantor(s): Thomas Dawson (of St. James Parish, Goochland Co.)

Grantee(s): Benjn. Bradshaw [#3] (of St. James Parish, Goochland Co.)

Witness(es): Thos. Murrell, Willm. Cain

Date recorded: 15 May 1733

Amount paid: 50 pounds

Description: land on north side of James River, 100 acres on Licking Hole Creek, bounded by said Dawson's plantation

Goochland Co., Deed Book 1, p. 471

Date written: 5 Mar 1733

Grantor(s): John Gun (of Goochland Co.)

Grantee(s): James Westbrook (of Goochland Co.)

Witness(es): Benj. Bracher [#3] & George Bearfoot

Date recorded: 19 Mar 1733

Amount paid: 20 pounds

Description: 130 acres, being part of 300 acres granted by 28 Sept. 1730, with all houses

Goochland Co., Deed Book 2, p. 44

Date written: 26 Apr 1734

Grantor(s): Thomas Dawson (of St. James Parish, Goochland Co.)

Grantee(s): Benjamin Bradshaw [#3]

Witness(es):

Date recorded: 21 Jan 1734 [?]

Amount paid: 20 pounds

Description: land on north side of Licking Hole Creek, adjoining land sold him before; Mary, wife of Thomas, relinquished her dower right

Goochland Co., Deed Book 2, p. 136

Date written: 2 Jul 1735

Grantor(s): Thomas Murrell (of St. James Parish, Goochland Co.)

Grantee(s): Benjamin Bradshaw [#3] (of St. James Parish, Goochland Co.)

Witness(es): John Moor, John Good, & Mary Good

Date recorded: 19 Aug 1735

Amount paid: 25 pounds

Description: land on north side of James River and north side of Bever Dam Creek, bounded by Lewis's line, formerly called Amos Lead's corner, 50 acres; where said Murrell liveth on north side of Bever Dam Creek

Goochland Co., Deed Book 2, p. 271

Date written: 14 Feb 1736

Grantor(s): Thomas Murrell (of St. James Parish, Goochland Co.)

Grantee(s): Benjamin Bradshaw [#3] (of St. James Parish, Goochland Co.)

Witness(es): Jeffrey Murrell & Willm. Kain

Date recorded: 15 Feb 1736

Amount paid: 20 pounds

Description: land on north side of James River bounded by John Good, said Bradshaw; being part of tract divided between him and me, Cole Clark's road

Goochland Co., Deed Book 4, p. 301

Date written: 16 Dec 1743

Grantor(s): John Goode

Grantee(s): Benjamin Bradshaw [#3]

Witness(es):

Date recorded:

Amount paid:

Description:

Goochland Co., Deed Book 5, pp. 253-255

Date written: 16 Apr 1747

Grantor(s): Field Bradshaw [#22] (of Goochland Co.)

Grantee(s): Field Robinson [#27/1] (of Goochland Co.)

Witness(es): William Johns, Anne Johns, Mary May

Date recorded: 19 May 1747

Amount paid: 100 pounds

Description:

“This Indenture made the Sixteenth day of April in the Year of our Lord One thousand seven hundred and forty seven Between Field Bradshaw of the County of Gooch Land of the one part and Field Robinson of the same County of the other part Wittnefseth that the said Field Bradshaw for and in consideration of the Sum of One hundred pounds Curt. Money of Virginia to him in hand paid by the said Field Robinson at and before the Ensealing and Delivery of these presents ye Receipt ~ hereof he doth hereby acknowledge Hath given granted Bargained Sold Aliened Enfscoffed and Confirmed and by these present doth give grant Bargain Sell Alien Enfscoff and Confirm unto the said Field Robinson and to his heirs and afsigns forever One certain Tract or parcel of Land lying and being in the County of Goochland on the South side of James River and on Deep Creek and being the Plantation whereon John Robinson Junr Youft to Dwell and adjoining the lines of Sam.l Nuchkholds William Tabor and William Bradshaw Containing by Efstimation two hundred Acres of Land be the same more or Lefs together with all Howses out Houses Orchards & Gardens Fenced waters & water Courses ways woods underwoods profets Commodities advantages and other Appurtenances whatsoever to the same belonging or in any wise appertaining To have and to

hold the aforesaid two hundred Acres of Land be the same more or less together with the afore received premises and every part and parcel thereof with their and every of their appurtenances unto the said Field Robenson his heirs and assigns for Ever to the only proper use and behoof of him the said Field Robenson and of his Heirs and assigns for Ever and the aforesaid Field Bradshaw for himself his heirs Executors and Administrators doth Covenant and agree to and with the said Field Robenson his Heirs and assigns that he the said Field Bradshaw and his heirs the above mentioned Sold Land and premises with their and every one of their Appurtenances unto him the said Field Robenson his Heirs and assigns against him the said Field Bradshaw his Heirs Executors and against all other persons whatsoever shall and will Warrant and forever by these presents Defend In Witnefs whereof the said Field Bradshaw hereunto sett his hand and Seal the Day and Year first afore Written

Memorandum that on the Sixteenth Day of Aprill in the Year of our Lord one Thousand seven hundred and forty seven Quiet and peaceable possession and Seizen of the Lands and Tenements within mentioned was had and taken by the within named Field Bradshaw in proper person and by him was delivered unto the within named Field Robenson according to the form and Effect of the within written Deed

Aprill ye.16.1747. then Received of Field Robenson the Sum of one Hundred pounds Curr.t money being full for the consideration Money in the within Deed mentioned I say received by me L100..0.

At a Court held for Goochland County May 19.1747. Field Bradshaw acknowledged his Deed with the Livery of Seizin and Receipt endorsed to be his Acts and Deeds and they were Ordered to be Recorded”

Goochland Co., Deed Book 5, pp. 387-389

Date written: 15 Feb 1747

Grantor(s): Jeffry Clarke (of St. James Parish, Goochland Co.)

Grantee(s): Larner Bradshaw [#4] (of St. James Parish, Goochland Co.)

Witness(es): Thos. Murrell & William Murrell

Date recorded: 16 Mar 1747

Amount paid: 40 pounds

Description:

“This Indenture made and Concluded this fifteenth day of February in the year of our Lord one thousand Seven hundred fourty and Seven Between Jeffry Clarke of ye Parrish of Saint Jameses and in Goochland county of the one part and Larner Bradshaw of the same Parrish and county of the other part Witnefseth that the aforesaid Jeffry Clarke for the vulluath Consideration of fourty pounds Currant Money to him in hand paid the Receipt whereof he doth hereby acknowledge and himself therewith fully satisfied Hath bargained Sold Aliend granted infcofed and Confirmed and in and by these prefents doth bargain Sell alien grant infcoff and Confirm unto the aforesaid Larner Bradshaw his heirs and assigns forever, one tract or parcil of Land, Containing by Eftimation one hundred Acres of Land, be the same more or less, and lying and being in the parrish & County aforesaid, and on the Northside of James River of ye South side of a branch Call.d horfespen Creek and beginning at a Corner Oak of Jn.o Guns deceafed, southwardly, thence North Eastwardly and along Guns line to a Corner Shrub oak thence along ye said Guns line Continuing almoft ye same Course to a

small branch putting into horfespen Creek thence down ye sd branch to a small spanish oak weftwardly, thence along a line of markt trees and down the Creek Southweftwardly to a Corner black oak thence down ye Creek Continuing almoft ye same Course to a Corner Sweet Gum, thence Southweftwardly to a Corner purfimmon Tree, thence Weftwardly and along a line of markt trees to a White Oak Corner and standing near ye sd Guns line thence South wardly and along ye sd Guns line with ye Several Courses thereof to the place began at To have and to hold the aforesaid one hundred for Ever, with a houfes out houfes ways waters woods underwoods profits heriditaments Appurtenances and Appendances whatfo ever Jeffry Clarke himselfe his heires doth farther Covenant and agree that he the said Jeffry Clarke his heires shall and will forever Warrant and defend the aforesaid Sold Land and Premifes, unto the aforesd Larner Bradfhaw his heires forever, against all persons and all and all manner of Claim whatfoever, and to make any other Deed or Deeds for the Premifes as by he said Larner or his Councill Learned in the Law, shall be defired or required at the Charge of the said Larner in Witnefs whereof he the said Jeffry Clarke hath hereunto Sett his hand and affixed his Seal the Day and Year first above written

February ye 15th.1747

Then receiv'd of Larner Bradfhaw fourty pounds Current Money it being the very Exprefs money the within Deed Mentions Pr. me

Memorand that Livery of Seazin of the within Sold Land and Premifes was first mad and given by the within mentioned Jeffry Clarke unto the within named Larner Bradfhaw and his heirs for Ever

At a Court cont.d and held for Goochland County March 16.1747. Jeffry Clarke acknowledged the Deed with the Livery of Seizen and Receipt endorfed to be his Acts and Deeds which were ordered to be recorded.”

Goochland Co., Deed Book ?, p. ?

Date written: 16 Sep 1756

Grantor(s): William Bracher (of Goochland Co.)

Grantee(s): Turner Clarke (of Goochland Co.)

Witness(es): Thos. Wilks & Richard Perkins

Date recorded: 21 Sep 1756

Amount paid: 10 shillings

Description:

“This Indenture made this Sixteenth day of Sep.r One thousand seven hundred fifty six Between William Bracher of Goochland County in Virginia of One part and Turner Clarke of the s.d Co.ty of the other part Witneseth that the s.d William Bracher for and in consideration of the sum of Ten Shillings Curr.t Money to the s.d William Bracher in hand paid the receipt whereof he doth hereby acknowledge and him self satisfied conted xx and paid Hath given granted Bargained and sold aliened Enfcoffed and confirmed and by these presents do Give grant bargain Sell alien Enfcoff and Confirm unto the said Turner Clarke his heirs and Afsigns forever One tract or parcel of Land lying in the County aforesaid containing Fifty Acres more or lefs to the said Wm Bracher by his father To have and hold the said tract or parcel of Land and primises with all Houses fences Gardens and all other Appurtenances thereunto belonging or in any wise Appertaining unto the said Turner Clark his heirs and

Afsigns forever to the only proper ufe and behoof of him the s.d Turner Clarke his heirs and Afsigns forever and to and for no other use Intent or purpose whatsoever and the said William Bracher for himself his heirs and Afsigns and that he will warrant and Defend the afs.d Land and premises with the appurtenances unto the said Turner Clarke his heirs & Afsigns forever against himself and his heirs and against any other person or persons whatsoever In Witnes whereof I the said William Bracher have hereunto set my hand and Seal the Day and Year above Written.

Memorandum that on the Sixteenth day of Sep.r One thousand seven hundred fifty six Quiet and Peacable Pofsefsion and Seizen of the Land and Premises within Mentioned was Given and made by the within named William Bracher unto the said Turner Clarke according to the form and Efect of the within Written Deed.

Rec.d this Sixteenth day of Septem.r MDCCLVI the Sum of Ten Shillings Curr.t Money being the Consideration within mentioned.

At a court for Goochland County September the 21st.1756.

William Bracker acknowledged this Deed with the Livery of Seizin & receipt Endorsed to be his Acts and which were Ordered to be Recorded. Then Mary Wife of the said William / She being first Privately examined / Relinquished her right of Dower in the Land by this Deed convey'd which was also admitted to Record.”

Goochland Co., Deed Book 6, p. 120-121 {29302}

Testator: Larner Bradshaw [#4] (of St. James’s Northam Parish, Goochland Co.)

Date written: 23 Sep 1748

Date proved: 18 Dec 1750

Witness(es): James Mayo, Elizabeth Lewis, & Benja. Bradshaw [#3]

Executor(s): “my sons” John Bradshaw [#41] & Wm. Bradshaw [#42]

Description:

“In the name of god Amen. I Larner Bradshaw of St. James's Northam Parrish in Goochland County being Weak in Body but of perfect Sense & memory thanks be to God for the same calling to mind the uncertainty of Life. Do make this my last Will & Testament in maner & form as followeth Viz.

Item I give & bequeath unto my beloved Wife Eliz.a Bradshaw two Cows & Calfs & a two year old Hiefer & my riding Horse & all that there is remaining of the Estate that she was Bequest with before our Marriage also three barrills of Ingan Corn & three hundred pounds of neet Pork & a sow & Piggs for her to dispose of as she thinks propper.

Item I give & bequeath unto my Daughter Hannah Bradshaw [#44] one Feather Bed & firniture & a Cow & Calfe an Iron Pott & a Weavours Lomb when she shall attain the Age of Eighteen years or married.

Item I also give unto my Daughter Hannah Bradshaw at my Wifes decease a side Saddle which my Wife hath now in ufe.

Item I give & bequeath unto my Daughter Mary Bradshaw [#45] one feather Bed & Furniture, & a Cow & Calfe & an Iron Pott & spinning Wheal, a Box Iron & heaters when she shall attain to the of Eighteen years or Married.

Item I give & bequeath unto my Son John Bradshaw his Heirs or Afsigns forever, the half of my Land whereon I now live to have it adjoining on Jeffrey Clarks line.

Item I give & bequeath also unto my son John Bradshaw his Heirs or Afsines forever, one Negro fellow named Bonzar.

Item I give & bequeath unto my Son William Bradshaw, his Heirs or afsines forever, the other halfe of my land whereon my Plantation is, And a Negro girl named Beck & her Increase.

Item I give unto my Daughter Judah Williams [#43], one shilling.

Item My will is that the remainder of my Estate may be equally divided between my two Sons John Bradshaw & Wm. Bradshaw

I doe Constitute & appoint my sons John Bradshaw & Wm. Bradshaw Executors of this my Last Will & Testament, revoaking all former Wills made by me In Witnefs whereof I have hereunto sett my hand & Seal this twenty third Day of September, one thousand seven hundred & forty Eight.

At a Court held for Goochland County December 18, 1750

This Writing was Prov'd by the Oaths of Benj.a Bradshaw & James Mayo, to be the Last Will & Testam.t of Larner Bradshaw dec.d which was Ordered to be Recorded”

Goochland Co., Deed Book 7, pp. 178-179

Date written: 18 Jul 1757

Grantor(s): Benjamin Bradshaw [#3] (of Goochland Co.)

Grantee(s): John Bradshaw [#31]

Witness(es): Thos. Wilks & Ares Layne

Date recorded: 19 Jul 1757

Amount paid:

Description:

“To all whome these Presents shall come that I Benjamin Bradshaw Send Greeting Know ye that The said Benjamin Bradshaw of the County of Goochland in Virginia for the Love and good will which I have and do bear to my Son John Bradshaw I do freely and absolutely give a tract or Parcel of Land lying and being in the County aforesaid which I bought of Thomas Dawson and the Deed bearing date May 2.1733 (Bounded thus, on the branches of Lickinghole Creek on the South Side of the s.d Creek at the mouth of a Great branch Oposite the S.d Dawson's Plantation thence up the said Branch S:W: to Dawson's Line that crofses the branch to a corner thence N:W: thence to a corner red Oak thence N:E: on the said line to Lickinghole Creek to a corner down the said Creek S:E: to the place begun at one hundred Acres more or lefs, also Fifty Acres more that I bought of the afs.d Thomas Dawson Ajoining to the afs.d Hundred Acres by Virtue of a Deed bearing date April y.e 26th.1734. To have & to hold the aforesaid Land and premises with all the Appurtenances thereunto belonging The said Benjamin Bradshaw do freely and Absolutely give to my Son John Bradshaw and his Lawfull begotten heir for Ever the aforesaid Land and premifses without any manner or form Satisfaction or condition whatsoever Proviso, that if the afores.d John Bradshaw should die without Heir Lawfully begotten Then The afs.d Benjamin Bradshaw do freely clearly and absolutely Give to William Bradshaw [#32] the Son of me the S.d Benj.n Bradshaw and Ann [#3/2] my Wife the afs.d Land and premifses above Mentioned to him the said William Bradshaw and his heirs for Ever Without any manner or form Condition or Satisfaction whatsoever In Witnefs whereof I have hereunto set my hand and Seal this Eighteenth day of July in the Year of our Lord one thousand seven hundred fifty Seven.

At a Court held for Goochland County July the 19th.1757.

Benjamin Bradshaw Acknowledge this Deed to be his Act and Deed which was Ordered to be Recorded. Then Anne his Wife (She being first privately examined) Relinquished her right of Dower in the Land by this Deed conveyed which Was also admitted to Record.”

Goochland Co., Deed Book 8, p. 178 {29378}

Date written: 19 Apr 1753

Witness(es): James Mayo, Ares Layne, & Elizabeth Curd

Date recorded: 18 Aug 1761

Description: Articles of Agreement

“Articles of agreement made and Concluded upon the Account of Marriage Between Benjamin Bradshaw [#3] and Anne Macbride [#3/2] both of St. Jameses Northham Parish in Goochland County, to all people to whom these presents shall Come I Benjamin Bradshaw do Send Greeting Know ye that I the s.d Benjamin Bradshaw for the Love and good Will that I Do bear unto Anne macbride do freely of my own free and Volantary will. Do give unto her the said Anne Macbrid. all the following Articles to her and to her proper use and Difpofal for Ever that is to say one young Negro Wench Named Judith and her Increafe one good feather bed and furniture four good Pewter Difhes two good pewter Bafons six good Pewter plates, and Six good Pewter Spoons, and I the said Benjamin Bradshaw Do further Agree that the said Anne Mcbrid shall have full power & pofsifsion of the Land Plantation whereon I now Live to be holden of her During her Natural Life and at her Deceafe to return to my heir But if the s.d Anne Mcbrid hath no Child or Ifsue by me Benjamin Bradshaw then the said Estate above mentioned to return to my heir but not untill her Decafe as Witnefs my hand and Seals this Nineteenth Day of Aprill 1753.

At a Court held for Goochland County August the 18th.1761. These Articles of Agreement were proved by the Oath of Ares Layne & the Oath of Elizabeth Curd, now, Elizabeth Oglesby and on the Motion of Anne Macbrid, now Anne Bradshaw & Relict of the said Bradshaw was admitted to record.”

Goochland Co., Deed Book 8, pp. 179-180 {29303}

Testator: Benjamin Bradshaw [#3]

Date written: 2 Mar 1758

Date proved: 18 Aug 1761

Witness(es): James Johnson, Drury Murrell, & Judah Murrell

Executor(s): “my wife” [#3/2] & “my Son” John Bradshaw [#31]

Description:

“I Benjamin Bradshaw In the name of god Amen Calling to mind that all flesh must die I do ordain this to be my Last will in Difposing of my worldly Goods as followeth (Viz.). Item I give and Bequeath to my son John Bradshaw on negrow Boy named Sam and Negroe Dick five year after my death and two feather beds and firniture four Difhes two Bafons Six plates Six Spoons two Cows and fore young Cattle and the Chist that is Caled mine two Sows and pigs two Iron pots four Chairs one table to Ewes and a weather & my Great Coat to my son John Bradshaw and his heirs forever.

Item I give to my Son Benjamin [#34] one negroe named Isham one feather bed and furniture four Difshes two basons and Six plates and Six Spoons and two Iron pots and two Cows and Calves and two Hundred Acres of Land Including the plantation whereon I now live to him and his heirs for Ever if beniamin Dies without heir to goe to William.

Item I Give to my Son William [#35] one Negroe boy named Jemmy and foure Difhes two basons Six plates and Six Spoons and one feather bed and firniture two Cows and Calves and one Large trunk and two Iron pots to him & his heirs for Ever and if William should Die without heir goe to beniamin.

Item I give unto Henry Lain [#33/1] one Cow kind and one Side Saddle to his Daughter Judah Lain [#331] and if She Should die without Ifsue the Saddle to fall to Judah Roggers [#32] and her daughter [#323].

Item I Give unto the Sons of William Rodgers [#32/1] Benjamin [#321] and Robert [#322] all of my Estate william Rogers has in his perfeion ater the Deceas of my Daughter Judah to them and their hars for Ever.

Item I Lend unto my Loving wife anne, one negroe wench named Jude and one Negroe wench named Hannah. Like wife I Lend Hur a negroe named Dick for five yeare and one feather bed and furniture one Large Chist one Large trunk foure Difhes and fore basons and Eight plates twelve Spoons one Leger one brass little and I Lend all my Estate not heare to fore mentioned in Legises to my Loving wife as Long as She Remins my widdwe and after hur widow hood to be Devided between my two Sons Benjamin and william Bradshaw and my will is that it Shall not be Apraised Beit Little or much for I Have given it as I See fitt my Self and Leave my wife and my Son John Bradshaw Excutors and I acknowledge this my Last will & testament in witnefsing my hand and Seal this Second Day of March one thousand Seven Hundred and fifty Eight. Sealed in the prefents us.

At a Court held for Goochland County August the 18th.1761.

James Johnson Drury Murrell proved this Writing to be Last Will and Testament of Benjamin Bradshaw dec.d thereupon admitted to Record”

Goochland Co., Deed Book 8, pp. 193-194 {29304}

Date written: 15 Sep 1761

Grantor(s): Anne Bradshaw [#3/2] (widow of Benjamin Bradshaw [#3]) (of Goochland Co.)

Witness(es): John Bradshaw [#31], John Lewis, & Stephen Perkins

Date recorded: 15 Sep 1761

Description:

“To all to whome these presents shall Come I anne Bradshaw widow of Benjamin Bradshaw late of the County of Goochland deceased send Greeting whereas by Articles made by the said Benjamin Bradshaw before his marriage with me bearing date the nineteenth day of April one thousand Seven hundred and fifty three a negroe woman named Judy was among Other things settled and conveyed to me the Subscriber to be at my disposal in Case I had Ifsue by the said Benjamin which Marriage taken effect the said Benjamin had ifsue by the said Anne two sons named Benjamin [#34] & William [#35] and then made his will wherin among other things he desired to his said son Wm. agroe boy named Jemmey born of the aforesaid negro Judy after the daye of the Marriage Settlement aforesaid and After the date of the said Will the said Anne had two Children by the said Benjamin Named Edward [#36] & Mary Curd [#37] Bradshaw for whom the said Benjamin hath made no Provision in his said Will. Now Know ye that I the Anne Bradshaw for and in Consideration of the Love and affection

that I bear to my Children William Edward & Mary Curd Bradshaw & for Securing some provision for them have given Granted & Confirmed and by these Present do give grant and Confirm unto my said three children three negroe Slaves the said boy Jemmy & two Other children of the said Judy born since named Ned & Valentine that is to say the said Jemmy to my said son William to hold to him and his heirs forever, the said Negroe Ned to my said son Edward to hold to him and his heirs forever and the said Negroe Valentine to my said Daughter Mary Curd to hold to her during her natural life and After her decease to her oldest son if She shall leave one, forever, and if She shall leave no son then to her Eldest Daughter if she shall leave one forever but if she leaves no child living at the time of her Death, then I give and grant the sd. Slave Valentine unto my said son Edward & his heirs forever and if my said son Edward Shall died before he Arrives to the Age of twenty one years or marries then I give and grand the sd. Slave Ned to my said Daughter Mary Curd & her heirs forever In witness whereof I have set my hand & seal this fifteenth Day of September One thousand Seven hundred and Sixty one.

At a Court held for Goochland County September the 15th. 1761. Anne Bradshaw acknowledged this Deed Poll to be her Act and Deed which was ordered to be Recorded.”

Goochland Co., Deed Book 8, pp. 388-389

Date written: 21 Feb 1764

Grantor(s): John Bradshaw [#41] (of Goochland Co.)

Grantee(s): Thomas Whitlock (of Goochland Co.)

Witness(es): Tho M Bruten, John Danil Coleman, & James Cook

Date recorded: 21 Feb 1764

Amount paid: 6 pounds

Description:

“This Indenture made the 21st day of February One thousand Seven hundred and Sixty four between John Bradshaw of the County of Goochland of the One part and Thomas Whitlock of the same County of the other part Witnesseth that the Said John Bradshaw for and in Consideration of the Sum of Six pounds Current money of Virg.a, to the Said John Bradshaw By the Said Thomas Whitlock in hand paid, hath Given, Granted, Bargained, Sold, alien'd encoff'd Confirmed, and made Over, and By these presents, doth Give, Grant, Bargain, Sell, alien, encoff Confirm and make Over unto the Said Thomas Whitlock and to his heirs, and afsigns, for Ever One Certain tract of Land Containing Six Acres lying and being in goochland On a Branch of Bever Creek, and Bounded as Followeth to wit, Beginning att a Corner Parsimmon tree in Thomas Whitlocks line and Running thence acrofs the Branch N.60.W 3 poles to a Corner maple. Thence down the Swamp S.25.W: 18 poles, and S.17 poles, and S.40.W 10 poles to a fore and aft Red Oak, Then S.10.E 39 poles, and S.33W 24 poles to a Corner Gum in the Said Bradshaws line, Then Crofsing the Branch S.20.E.15 poles to a Corner popler of the Said Bradshaw, Thence up the Swamp N.48.E 20 poles to a Corner White Oak In the old Dividing line of the said Parties, and from thence up the Swamp According to its meanders to the Beginning with all Houses, Orchards, Gardens, fences, and all Other Appurtenances to the Same belonging To have an to hold pofsefs and Enjoy the Said land and premises be the Same more or lefs According to the Bounds aforesaid unto the Said Thomas Whitlock and to heirs for Ever, to the Only use and behoof of him the said Whitlock his heirs and afsigns for Ever. And the Said John Bradshaw, doth hereby Covenant, for himself and his heirs that he will warrant, the Said land unto the Said Thomas Whitlock and to his Heirs and

afsigns forever. In Witnefs whereof the Said John Bradshaw hath hereunto Set his hand and Seal the Day and year above written.

Memorandum that on the 21st of February 1764 Quiet and Peaceable, pofsefsion with Livery of Seizin of the lands within mentioned was made and Given by John Bradshaw to Thos. Whitlock, according to the form and Effect of the within writing

February 21st.1764 Received of Thos. Whitlock the Sum of Six pounds, being the Consider.t.o money for the lands and premises within mentioned

At a Court held for Goochland County February the 21st.1764.

This Deed with the Livery of Seizin & receipt endorsed, were proved by the Oaths of the Witnefs hereto to be the Acts & Deeds of John Bradshaw, and ordered to be Recorded.”

Goochland Co., Deed Book 8, pp. 449-450

Decedent: Benjamin Bradshaw [#3]

Date recorded: 19 Feb 1765

Description: Inventory of Estate

“July 11th.1761.

An Inventory of the Estate of Benjamin Bradshaw Dec.d

1 Negroe Boy nam'd Sam.

1 Do. Man named Dick.

2 Featherbeds & furniture, 4 Dishes, 2 Basons, Six plates

6 spoons, 2 Cows, & 4 young Cattle, 2 Sows & piggs,

2 Ewes & 1 weather, 1 Chest, 2 Iron potts, 4 Chairs, 1 Table,

a great Coat,

The above Articles given by Will to Jno Bradshaw [#31].

1 Negroe Named Isham, 1 feather bed & furniture 4 Dishes, 2 Basons, 6 plates, 6 spoons, 2 Iron potts, 2 Cows & Calves.

The above Articles given by Will to Benja. Bradshaw [#34].

1 Negroe Boy named Jemey, 4 Dishes, 2 Basons, 6 plates, 6 spoons, 1 featherbed & furniture, 2 Cows & Calves, 1 Large Trunk, 2 Iron potts.

The above Articles given by Will to Wm. Bradshaw [#35].

1 Cow kind, 1 Side Saddle. These two Articles given by Will to Henry Layne [#33/1] & his Daughter Judah [#331].

Sundry Articles in the pofsefsion of William Rogers [#32/1] given by Will, to Benja. [#321] & Robert Rogers [#322].

1 Negroe wench Named Jude, 1 Negroe wench Named Hannar 4 Featherbed & furniture, 1 Large Chist, 1 Large Trunk, 4 Dishes, 4 Basons, 8 plates, 12 spoons, 1 Feather Bed & furniture 1 Brafs Kittle, one Large Chest, 1 large Trunk, 5 Bedsteads & 6 Cords, 3 mairs & one Horse, 42 Hoggs, 3 Tables, 2 Small Trunks, 2 Boxes, 7 Chairs, one Slate, one Iron Skillet 2 wollg. wheals, 2 Linen wheals, one Ads, 2 Chizells, 10 punch Bowls, one handsaw & Drawing knife One Broad Ax, 2 narrow Axes, One Troy, 3 Iron wedges One pr. Tongs & Shovell, One Box Iron & Heater, 3 old Well Ropes, 4 Sheep, One pr. Sheep Shairs, One Shoeknife One Shoe

Hamer, one pr. Shoe Nipers, & pinchers, 2 Water pales 4 piggions, 3 washing Tubbs, 3 Butter potts, one Large Copper Kittle, 3 Saddles & 5 Bridles, 3 Reap hooks One Claw Hamer, One Tomahawk, one rasp, one file, 5 pearcers, one Gun, One pr. Candle snuffers, one Spicemorter, One Quart, one pint, one half pint, & one Jill puter Measures, one peper Box, 2 Candlesticks, 3 pr. pot hooks, 2 pr. Horse fleams, 4 Drinking Glafes, 3 Tumbler Glafses, 2 Crewets, One Cart & wheals, one pr. Cumpafses, One gouge, 3 Augers 2 pr. money Scales, One pr. large Brafs Scales & weights, One look.g Glafs, one Light horn, one Tob.o box, 5 Muggs, 16 Bottles, 2 plow shiers, 4 Harrowhoes, 4 old wead.g hoes, 5 hilling Hoes, 25 Geese, 9 Ducks, One Loom, 5 Slays, & 2 pr. Harnefs & jugs, one pitcher, 2 flowr'd muggs, 2 Chamber potts, 5 Razors 2 flask, one Sugar Box, One & a half white Sugar, One side Sole Leather One Side uper Leather, One Yearling Skin One pr. Iron Traces, 70 Gall.s rum, 4 Tobacco Htrds, 17 old Casks & Barrels 18 Cattle.

The above Articles Lent by Will to Anne Bradshaw widow of the said Benjamin Bradshaw Dec.d

Returned pr. John Bradshaw Ex.r

At a Court held for Goochland County Febry the 19th.1765.

This Inventory was presented into Court by the Executor & ordered to be Recorded.”

Goochland Co., Deed Book 12, pp. 36-38 {29305}

Testator: Ann Bradshaw [#3/2] (of Goochland Co.)

Date written: 19 Oct 1776

Date proved: 15 Sep 1777

Witness(es): Jo. Pleasants, John Curd Junr., & Joseph Lewis

Executor(s): “my Sons” Benjamin [#34] & William Bradshaw [#35]

Description:

“In the Name of God Amen. I Ann Bradshaw of the County of Goochland being very weak and Sick of body But of Sound and Perfect memory do make and Ordain This my Last Will and Testament in Manner follows.

First I Give & bequeath unto my Son Benjamin one Negro wench Named Jude and one negro Girl named Lidda one Desk and Corner Cupboard half a Doz. Cups the Saucers one Sorrel Stallion Colt one Bay Mare four head of Cattle and four head of Sheep unto him my said Son Benjamin and to his heirs forever.

Item I give and Devise unto my Son William Two hundred acres Land lying on the Byrd Creek one negro man named Tom, one negro Girl named Milley, one negro man James one Negro Child named Sall on Confideration of his paying my Daughter Mary Curd Bradshaw [#37] and my Son Edward [#36] Each fifteen Pounds Cash provided the said negro Child Sall should live over two Years, one mare Coalt, four head of Cattle and four head of Sheep unto him my said Son William and to his heirs forever.

Item I give and bequeath unto my Son Edward one negro man named one negro Girl named Philis one negro boy named Dick, two feather Beds and furniture two pewter Difhes half Doz plates & one Bason and Iron pott & pott hooks one horfe Colt one Gun and one Square Black Walnut Table unto him my said Son Edward and his heirs forever.

Item I give and bequeath unto my Daughter Molly one negro boy named Val one negro Girl named Hannah one negro Girl named Suke, one Young grey mare one bridle and Saddle one flax Harkel, half Doz. Earthen plates half Doz. Cups & Saussers one Oval walnut Table, two pewter Difhes & one Bason one Large Iron pott one Chest one Tea Pott Skill half Dozen Tea

Spoons, one Woolin Wheel & 1 pair of Cards, Two feather beds and furniture unto her my said Daughter Molly and to her heirs for ever
Item I give and unto Eliza. Rogers [#323] five Pounds to be put to Intereft till She comes to be Twenty one Years of Age unto her the said Eliza. and to her heirs forever.
Item My will and Divise that after all my Just Debts out of Resedurary part of my Eftate not before mentioned that then all my said Reseduary Eftate be Equally Divided Between my son Edward and Daughter Molly to Each of them & their heirs forever
Lastly I constitute and Appoint my Sons Benjamin and William Bradshaw Executors of this my Last Will and Testament In Witnefs whereof I have hereunto Set my hand and Seal this nineteenth Day of Octor.1776.
At a Court held for Goochland County Septemr. the 15th.1777.
This writing was proved by the Oaths Jofeph Pleasants and John Curd Junr. Witnefses hereunto to sd. to be the last Will and Testament of Anne Bradshaw dec.d and thereupon admitted to Record.”

Goochland Co., Deed Book 12, pp. 82-83 {29306}

Date recorded: 15 Dec 1777
Description: Inventory of Estate

“In Obedience to an Order of Goochland Court bearing Date October 1777. We the Subscribers have Allotted Sarah Bradshaw [#31/1] Relict of John Bradshaw [#31] Deceafd. her Dower of the said deceasd. Eftate as followeth Viz the Land bounded as followeth Viz Beginning at a White Oak corner to John Cox runing there South thirty & a half East one hundred and four poles to a Stump & now markt Pointers on the Eaft Side of the Coxs Spring Branch thence down the Same as it Meanders ninty four poles to the Little Lickinghold Creek thence up the same as it Meanders to Robert Pleafants Line thence on said Line to the first Station, and one Third Part of the Personal Eftate to Wit.

Cafh 6
Negro Sam 120
1 Mare & Coalt 40
Stock of Hogs 27 17
1 Bed & Furniture 12
5 Cows & c 29
5 Sheep 5
1 Ax 5
1 Handsaw 10
3 Iron Wedges 15
2 plows 8
2 Bottles & 1 Bell 4
1 Box Iron & heaters 12
2 Frying Pans 15
1 Tongs & Shovel 7 6
1 Old Rug 5
2 Sides Leather 1 10
1 Womans Saddle 1 10
1 Mans Saddle Tree 10
1 Cheft & Drawers 2

1 Looking Glafs 1
1 Cart & Geer 4
6 b Wool 18
2 Potts 1 10
3 pair Cotton Cards 1
9 forks & 5 knives 10
1 Old Loom &c. 15
1 Gallon Bafon 1
6 Slates 10
11 Spoons 6
1 Chamber Pot 3
1 Grind Stone 10 262 11 10

Carlton Fleming
Wm Harrison
John Ware
Saml Cosby
William Holman

At a Court held for Goochland County Decemr. the 15th.1777.
This Allotment was prefented in Court & Ordered to be Recorded”

Goochland Co., Deed Book 12, p.298

Date written: 27 May 1779
Grantor(s): Benjamin Bradshaw [#34]
Grantee(s): William Bradshaw [#35]
Witness(es): Thos. Underwood & Joseph Lewis
Date recorded: 16 Aug 1779
Amount paid:
Description:

“Beit known to all whom it may concern that I Benjamin Bradshaw for divers good causes and considerations, but perticularly for the Natural afection I bear unto my Brother William Bradshaw. I do give unto him and his heirs for ever three negroes to wit Ned, Pirllis Blue they and there increase to him and his heirs forever free from the claim or or demand of my Self or any body in right of me, but in case my sd. Brother Should die without lawfull ifsue the Slaves above mentd. and there Increase if any to return to me or my heirs in Witnefs whereof I have set my hand and seal this twenty sevend day of May 1779.

At a Court held for Goochland County August the 16th.1779.
Benjamin Bradshaw acknowledged this Deed poll to be his act & deed which was admitted to Record.”

Goochland Co., Deed Book 13, pp. 177-178

Date recorded: 13 Feb 1782

Description: Division of Estate

“In Obedience to the within Order of Court we have Divided John Bradshaws [#31] Estate Viz. Claybourn Bradshaw [#311] Negroe Mole at Eight pounds and pays in proportion. Learner Bradshaw [#411] Husband to Ann Bradshaw [#312] takes negroe Easter at one Hundred pounds and pays in proportion Mary Bradshaw [#313] takes Milley and receives in proportion at thirty five pounds, John Bradshaw [#314] take Negroe Dick at thirty pounds and receives in proportion. Shadrack Bradshaw [#315] take Negroe Child John & receives in proportion at twenty pounds. Ben Bradshaw [#316] is to receive of Learner Bradshaw when he comes of Age a Negroe Boy or Girl worth Forty four pounds seventeen Shillings at Old Rates and is to have Interest on that Sum till he comes of Age Bryce Bradshaw [#317] is to have a Negroe Boy or Girl of Claybourn Bradshaw to be worth forty Six pounds two Shillings Old way and receive Interest till he comes of age given under our hands this 13th day of Feb.y.1782

George Richardson
Thomas Eldridge
Saml Cosby

At a Court held for Goochland County Feb.y 1782 this distribution of John Bradshaw Dec.d Estate among his Children was presented in Court wch was Ordered to be Recorded”

Goochland Co., Deed Book 14, pp. 317-319 {29308}

Date written: 18 Sep 1786

Grantor(s): John Bradshaw [#41] & Hannah [#41/1] (his wife) (of Goochland Co.)

Grantee(s): Archer Payne (of Goochland Co.)

Witness(es): Jno. Muchie, Saml. J Winston, & Jno. C Payne

Date recorded: 18 Sep 1786

Amount paid: 74 pounds, 10 shillings

Description:

“This Indenture made this Eighteenth day of September in the year of our Lord one thousand Seven Hundred & Eighty Six Between John Bradshaw & Hannah his wife of Goochland County both of the one part & Archer payne of the sd. County of the other part Witnefseth that the sd. Bradshaw & Wife for the consideration of Seventy four pounds ten shillings in hand paid the Rect. whereof they do hereby acknowledge have bargained & sold unto the sd. Payne a certain tract of Land lying on the waters of Beaverdam in the County aforsd. being part of the tract whereon the sd. Bradshaw & Wife now dwell Containing forty nine acres of bounded as follows beginning at three Sweet Gums in the flat Lands of the Eastern fork of the sd. Creek & at Thos. Underwoods Corner thence on his lines N29 degrees E 30 poles to a corner thence N35 degrees E 8 poles to a Corner thence N62 degrees E 20 poles to a white Oak & Dog Wood. thence N81 degrees E 13 poles to two red Oaks. Thence N50 degrees E 22 poles to a pin on a hill thence new lines N29 degrees W 24 poles Crofsing the Eastern branch of Beaverdam to a Corner Maple on John Bradshaw, thence N41 degrees W 9 poles to a Corner Hickory. thence S89 degrees W 80 poles to a Corner Sweet Gum thence S62 degrees W 32 poles to a corner popular on middle Creek thence down the sd. Creek 82 poles as it meanders to a Corner sweet Gum on Archer Paynes Land on west side of the Creek.

thence S84 degrees E 59 poles to the beginning. To have & to hold the sd. Land & appurtenances to the sd. Payne to the only proper use of the sd. Payne his heirs afsigns forever & the sd. Bradshaw & Wife for them of their heirs the sd. Land & appurtenances against them & their heirs to the sd. Payne his heirs & afsigns will warrant forever defend by these presents In Testimony whereof the sd. Bradshaw & Wife have hereunto set their hands & affixed their Seals the day & year above written

At a Court held for Goochland County September the 18th 1786.

This Indenture was proved by the Oaths of the Witnefses thereto to be the acts & Deeds of John Bradshaw which was ordered to be Recorded”

Goochland Co., Deed Book 14, pp. 396-397 {29307}

Date written: 13 Apr 1787

Grantor(s): Claibourne Bradshaw [#311] & Elizabeth [#311/1] (his wife) (of Goochland Co.)

Grantee(s): Learner Bradshaw [#411] (of Goochland Co.)

Witness(es):

Date recorded: 16 Apr 1787

Amount paid: 50 pounds

Description:

“This Indenture made this thirteenth day of April one thousand seven hundred eighty seven between Claibourne Bradshaw and Elizabeth Bradshaw his Wife of the county of Goochland of the one part and Learner Bradshaw of the same County of the other part Witnefseth that the said Claibourne Bradshaw and Elizabeth his Wife for and in consideration of the sum of Fifty pounds current money of Virginia to them in hand paid by the said Learner Bradshaw the Receipt Whereof they do hereby acknowledge have Granted Bargained and sold and by these presents do grant bargain & Sell unto the said Learner Bradshaw his Heirs and afsigns for ever one Certain tract or parcel of Land lying and being in the County of Goochland Containing by estimation seventy nine acres be the same more or lefs bounded by Lickinghole Creek Judith Carter Edward Cox Joseph Leake and Robert Pleasants be the same more or lefs To have and to hold the said tract of Land with the appurtenances unto the said Learner Bradshaw his heirs & afsigns for ever and the sd. Claibourne Bradshaw and Elizabeth his Wife for themselves their heirs Executors & administrators the said tract of land with the appurtenances unto the said Learner Bradshaw his heir & afsigns for ever against all persons shall & will warrant and for ever defend by these presents In Witnefs whereof the said Claibourne Bradshaw & Elizabeth Bradshaw his wife have hereunto set their hands and Seals the day and year above Written

Memorandum that Quiet & peaceable pofsefsion and livery of Seizen of the within said land and premises was had by the within named Claibourne Bradshaw and Elizabeth his Wife and was in their own proper persons delivered unto the said Learner Bradshaw according to the form an effect of the within Written deed and in due form of law

April 13th 1787 Rec'd of Learner Bradshaw Fifty pounds current Money for the full consideration of the within said land

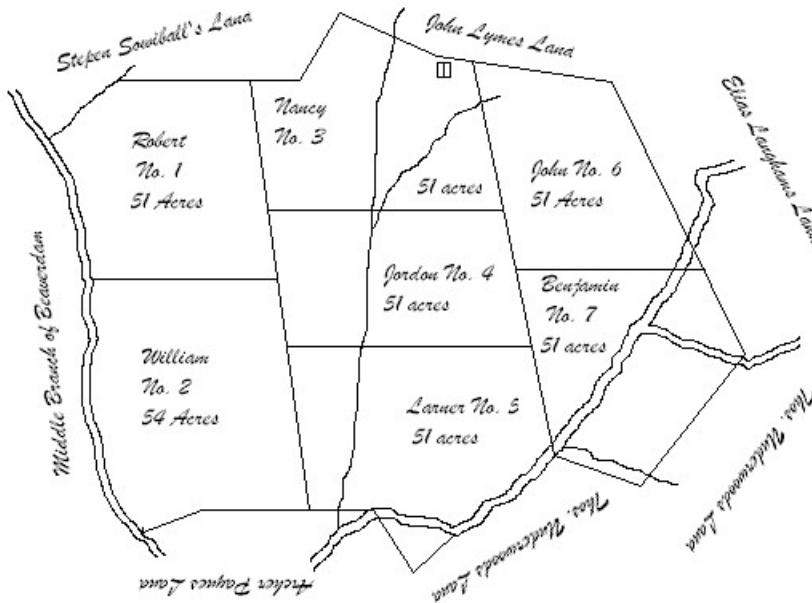
At a Court held for Goochland county the 16th of Apl. 1787

This deed of Indenture & bargain of Sale from Claib. Bradshaw & Elisabeth his Wife to Learner Bradshaw was Presented in court and acknowledged in open Court by the sd. Claibourne & wife to be their acts & Deed the wife being first Privily examined & Relinquishing her right of Dower therein which was ordered to be Recorded”

Goochland Co., Deed Book 16, p. 396 {29310}

Date recorded: 20 Apr 1795

Description:



“The above plot is 360 Acres Land on the western run of Beaverdam in Goochland County belonging to the Legatees of John Bradshaw [#41] dec.d and divided into seven Lots as appears by the above plot.

Surveyed December 22th.1794 by Joseph Watkins

At a Court held for Goochland County on the 20th day of April. 1795

This Division of the Lands of John Bradshaw dec.d among his ditributees was returned to Court and ordered to be recorded.”

Goochland Co., Deed Book 16, pp. 384-385 {29309}

Date written: 16 Feb 1795

Grantor(s): Learner Bradshaw [#411], Robert Bradshaw [#412], John Bradshaw [#413], Jerdone Bradshaw [#414], William Bradshaw [#415], Benjamin Bradshaw [#416] & Ann Bradshaw [#417]

Grantee(s): Hannah Bradshaw [#41/1]

Witness(es): Learner Bradshaw, John Bradshaw, Jordan Bradshaw, & William Bradshaw

Date recorded: 16 Feb 1795

Amount paid: 100 pounds

Description:

“This Indenture made this 16th day of February 1795 between Lerner Bradshaw, Robert Bradshaw, John Bradshaw, Jerdone Bradshaw, William Bradshaw, Benjamin Bradshaw & Ann Bradshaw of the one part, and Hannah Bradshaw of the other part witnefseth that said Lerner, Robert, John, Jordone, William, Benjamin and Ann for and in consideration of the sum of one hundred pounds current money to them in hand paid, the receipt whereof do hereby acknowledge, hath given, granted, bargained, sold, alien, encoffed and confirmed, and by these presents doth give grant, sell, bargain, alien, encoff and confirm, unto the said Hannah , the late dwelling house of John Bradshaw, situate in the county of Goochland, with one acre of land lately laid off by Joseph Watkins (surveyor of Goochland county) with all and singular the privileges, emoluments, and appurtenances thereunto belonging or in anywise appertaining. To have and to hold the said house and Land unto the said Hannah Bradshaw, her Heirs and afsigns forever And the said Lerner, Robert, John, Jerdone, William, Benjamin and Ann, the said house and Lands do, against themselves, their Heirs and Afsigns and against the Claim of all other person or persons, shall and will by these presents forever warrant and defend. In testimony whereof we have hereunto set our hands and affixed our seals the day and Year above written

At a Court held for Goochland County the 16th Feby. 1795. This Indenture was acknowledged by Learner, John, Jordan, & William Bradshaw parties thereto to be their act and Deed, which was ordered to be recorded.”

Goochland Co., Court Order Book 4

p. 77

[17 Jun 1736]

“Benjamin Bradshaw [#3] is appointed Surveyor of the Road in the Room of John Gunn”

p. 445

[17 Dec 1739]

County Levy Court, 1739 (Lists of tobacco paid out)

“To Benja. Bradshaw [#3] for one [post] and 2 boards...20”

Goochland Co., Court Order Book 5

p. 132

[19 Oct 1742]

“Ordered that a road be Clear'd & extended along the Chapple road to Robert Sanders's old Plantation on Bernards road and from thence along the ridge between Deep Creek and Muddy Creek into Buckingame road and that James Daniel be Surveyor thereof & that the old road going by Bradshaws be discontinued.”

p. 220

[17 May 1743]

“James Johnson is appointed Surveyor of the road in the room of Benjamin Bradshaw [#3].”

p. 346

[20 Mar 1744]

“Ordered that the Tithables that are Conveinent to and did formerly work on the road Called Bradshaws road do work on and Clear the new road of which James Daniel is Surveyor.”

Goochland Co., Court Order Book 6

p. 375 {7239}

[15 Sep 1747]

“At a Court held for Goochland County the fifteenth day of September being the Third Tuesday in the Month Anno Domini MDCCXLVII

Present: Nicholas Davies, John Harris, James Barnes & William Miller Gent. Justices

Judith Bradshaw [#2/1] comes into Court and makes Oath that William Bradshaw [#2] deceased died without any Will so far as she knows or believes and on her Motion ~ Certificate is granted for her for obtaining letters of Administration in due form. John Merriman and Benj.a Bradshaw [#3] entring themselves Security for the same.

Ordered that Benj.a Mosby, Hezekiah Mosby, Philip Poindexter and Samuel Scott or any three of them being first sworn before some Justice of the peace do appraise the Estate of William Bradshaw deceased and that his Administratrix do return an Inventory thereof to the next Court.”

to obstruct the said intended marriage of them the above obligation to be Void else to remain in full ... do hereby Certify and give from under my hand that I have Concented to the marrige of William Bradshaw and my Daughter Susanna Salmon give under my hand this 16th January 1795 John Salmon Snr Test Robert Salmon Henry Salmon. Bradshaw, William”

15 Dec 1837	Link, William B. Bradshaw, Martha W.	#11218
5 Jan 1838	Bradshaw, Robert Bagby, Martha daughter of Jesse Bagby	#1262
28 Nov 1842	Garrett, Edward J. Bradshaw, Martha Ann	
28 Feb 1850	Lacks, John T. Bradshaw, Elizabeth B.	
4 Oct 1850	Bradshaw, Edward Wilkinson, Sarah E.	

Halifax Co., Personal Property Tax Lists

1782

Bradshaw, Richard [#112] (1 free male above 21, 1 horse, 8 cattle)

1783 Marmaduke Stanfield's List (#5)

Bradshaw, Richard [#112] (1 free male above 21)

1784 Marmaduke Stanfield's List (#5)

Bradshaw, Richard [#112] (1 free male above 21)

1785

[p.4]

Bradshaw, Richard [#112] (1 white above 21, 1 horse, 6 cattle)

1786

No Bradshaw

1787 Thomas H. Wooding's List (Northern District)

No Bradshaw

William Roberts' List (Southern District)

[12 Jun]

Bratcher, Richard [#112] (1 white over 21, 1 white above 16 & under 21, 2 horses, 9 cattle)

[Only the Southern District list was searched from this point forward. – MBA 31 Aug 2021]

1788 Theodorick Carter's List

[2 Apr]

Bradshaw, Richard [#112] (2 white tithes – 1 son [over 16], 3 horses)

1789 Theodorick Carter's List (Southern District)

Bradshaw, Richard [#112] & son (2 white tithes – 1 son [over 16], 4 horses)

1790 (Southern District)

Missing

1791 (Southern District)

Missing

1792 Berryman Green's List (Southern District)

[16 May]

Bradshaw, Richard [#112] (3 white tithables, 5 horses)

1793 Robert Terry's List (Southern District) {33051}

[12 Apr]

Bradshaw, Will'm [#1121] (1 white tithable, 1 horse)

[15 May]

Bradshaw, Richard [#112] (1 white tithable, 3 horses)

Bradshaw, John [#1122] (1 white tithable, 1 horse)

1794 Berryman Green's List (Southern District)

[28 Apr]

Bradshaw, Richard [#112] (1 white tithable, 2 horses)

Bradshaw, William [#1121] (1 white tithable, 1 horse)

[14 May]

Bradshaw, John [#1122] (1 white tithable, 1 horse)

1795 Berryman Green's List (Southern District)

[16 Mar]

Bradshaw, Richard [#112] (1 white tithable, 3 horses)

[19 Mar]

Bradshaw, William [#1121] (1 white tithable, 1 horse)

Bradshaw, John [#1122] (1 white tithable, 1 black tithable, 2 horses)

1796 Robert Terry's List (Southern District)

[25 Apr]

Bradshaw, Richard [#112] (1 white tithable, 3 horses)

[13 May]

Branshaw, William [#1121] (1 white tithable, 1 horse)

Branshaw, John [#1122] (1 white tithable, 2 horses)

1797 Joseph Sanford's List (Southern District)

[19 Jul]

Bradshaw, John [#1122] (1 white tithable, 2 horses)

Bradshaw, Richard [#112] (1 white tithable, 1 horses)

Bradshaw, William [#1121] (1 white tithable, 1 horse)

1798 Joseph Sanford's List (Southern District)

[23 Apr]

Bradshaw, William [#1121] (1 white tithable, 2 horses)

[23 Aug]

Bradshaw, John [#1122] (1 white tithable, 2 horses)

[25 Aug]

Bradshaw, Richard [#112] (1 white tithable, 2 horses)

1799 Joseph Sandford's List (Southern District)

[24 Apr]

Bradshaw, William [#1121] (1 white tithable, 2 horses)

[15 May]

Bradshaw, John [#1122] (1 white tithable, 2 horses)

Bradshaw, Richard [#112] (1 white tithable, 2 horses)

1800 Joseph Sandford's List (Southern District)

[23 Apr]

Bradshaw, Rich'd [#112] (1 white tithable, 2 horses)

[8 May]

Bradshaw, William [#1121] (1 white tithable, 2 horses)

[18 Jun]

Bradshaw, John [#1122] (1 white tithable, 1 horse)

1801 Joseph Sandford's List (Southern District)

[8 May]

Bradshaw, William [#1121] (1 white tithable, 2 horses)

Bradshaw, Richard [#112] (1 white tithable, 2 horses)

[18 Jul]

Bradshaw, John [#1122] (1 white tithable, 2 horses)

1802 Joseph Sandford's List (Southern District)

[22 Mar]

Bradshaw, William [#1121] (1 white tithable, 2 horses)

[24 May]

Bradshaw, Richard [#112] (1 white tithable, 2 horses)

Bradshaw, John [#1122] (1 white tithable, 1 black between 12 & 16, 2 horses)

1803 Joseph Sandford's List (Southern District)

[25 Apr]

Bradshaw, Richard [#112] (2 white tithables, 3 horses)

[7 May]

Bradshaw, John [#1122] (2 white tithables, 3 horses)

Bradshaw, William [#1121] (1 white tithable, 2 horses)

1804 Joseph Sandford's List (Southern District)

[14 Apr]

Bradshaw, John [#1122] (1 white tithables, 3 horses)

Bradshaw, Wm. [#1121] (1 white tithable, 1 black tithable, 1 horse)

[23 May]

Bradshaw, Rich'd, Sr. [#112] (2 white tithables, 2 horses)

1805 Joseph Sandford's List (Southern District)

[9 Jul]

Bradshaw, William [#1121] (1 white tithable, 1 horse)

Bradshaw, John [#1122] (1 white tithables, 3 horses)

Bradshaw, Richard [#112] (2 white tithables, 2 horses)

1806 Berryman Green's List (Southern District)

[11 Apr]

Bradshaw, John [#1122] (1 white tithables, 3 horses)

[12 Apr]

Bradshaw, William [#1121] (1 white tithable, 1 horse)

[25 Apr]

Bradshaw, Richard [#112] (2 white tithables, 2 horses)

1807 Berryman Green's List (Southern District) {33059}

[4 May]

Bradshaw, Richard [#112] (1 white tithable, 2 horses)

Bradshaw, William [#1121] (1 white tithable, 2 horses)

[7 May]

Bradshaw, Richard [#1124] (1 white tithable)

THE COMMONWEALTH OF VIRGINIA DID NOT
COLLECT TAXES FOR THE YEAR 1808 AS
THE GENERAL ASSEMBLY DID NOT PASS
TAX COLLECTING LEGISLATION FOR THAT
YEAR.

1809 Berryman Green's List (Southern District)

[21 Mar]

Bradshaw, Richard [#112] (1 white tithable, 1 horse)

Bradshaw, William [#1121] (1 white tithable, 1 horse)

1810 Berryman Green's List (Southern District)

[3 Mar]

Bradshaw, William [#1121] (1 white tithable, 2 horses)

Bradshaw, Richard [#112] (1 white tithable, 3 horses)

1811 (Southern District)

Missing

1812 Joseph W. Scott's List (Southern District)

[11 Apr]

Bradshaw, William [#1121] (1 white tithable, 1 horse)

1813 Joseph W. Scott's List (Southern District)

[13 Mar]

Bradshaw, William [#1121] (2 white tithables, 1 horse)

1814 Joseph W. Scott's List (Southern District)

[Mar]

Bradshaw, William [#1121] (2 white tithables, 1 horse)

1815 Joseph W. Scott's List (Southern District)

Bradshaw, William [#1121] (2 whites above 16, 1 horse, 5 cattle)

1816 Joseph W. Scott's List (Southern District)

Bradshaw, William [#1121] (3 whites above 16, 2 horses)

1817 Richard E. Bennett's List (Southern District)

[26 Feb]

Bradshaw, William [#1121] (4 white males above 16, 2 horses)

1818 Richard E. Bennett's List (Southern District)

[7 Feb]

Bradshaw, William [#1121] (3 white males above 16, 2 horses)

1819 Richard E. Bennett's List (Southern District)

[19 Feb]

Bradshaw, William [#1121] (3 white males above 16, 2 horses)

1820 Richard E. Bennett's List (Southern District)

[19 Feb]

Bradshaw, William [#1121] (2 white males above 16, 2 horses)

1821 Richard E. Bennett's List (Southern District)

[5 Feb]

Bradshaw, William [#1121] (3 horses)

1822 William Thaxton's List (Southern District)

[12 Feb]

Bradshaw, William [#1121] (3 horses)

Bradshaw, Jessee (1 horse)

1823 William Thaxton's List (Southern District)

[7 Feb]

Bradshaw, William [#1121] (3 horses)

1824 William Thaxton's List (Southern District)

[6 Apr]

Bradshaw, William [#1121] (3 horses)

1825 William Thaxton's List (Southern District)

[6 Apr]

Bradshaw, Jesse (1 horse)

Bradshaw, William [#1121] (3 horses)

1826 William Thaxton's List (Southern District)

[13 Feb]

Bradshaw, Jesse (1 horse)

Bradshaw, William [#1121] (3 horses)

1827 William Thaxton's List (Southern District)

[8 Feb]

Bradshaw, Thomas [#11212] (1 horse)

[14 Apr]

Bradshaw, William [#1121] (3 horses)

1828 John Chappell's List (Southern District)

[21 Feb]

Bradshaw, William [#1121] (3 white males above 16, 1 horse)

Bradshaw, Benjamin [#11211] (1 white male above 16, 1 horse)

1829 John Chappell's List (Southern District)

No Bradshaw

1830 John Chappell's List (Southern District)

No Bradshaw

1831 John Chappell's List (Southern District)

No Bradshaw

1832 John Chappell's List (Southern District)

[7 Mar]

Bradshaw, James (1 white male above 16)

1833 John Chappell's List (Southern District)

Bradshaw, Thomas (1 white male above 16, 2 horses)

Bradshaw, James (1 white male above 16)

Halifax Co., Deeds

Year	Grantor	Grantee	Bk-Pg (Description)
-----	-----	-----	-----
1789	Wood, William	Bradshaw, Richard	14-443* (212 A)
1789	Traylor, William, Sr.	Bradshaw, Richard	14-445* (192 A)
1795	Spragins, Thomas (Estate)	Bradshaw, Thomas	16-407* (110 A)
1804	Bradshaw, Richard	Bradshaw, William	20-83* (96 A)
1804	Bradshaw, Richard	Bradshaw, John	20-84* (96 A)
1805	Bradshaw, John et ux	Warren, James	20-434* (96 A)
1810	Bradshaw, Richard et ux	Adams, William, Sr.	22-496* (212 A)
1817	Bradshaw, William et ux	Glidewell, Thomas	26-408* (96 A)

[I searched the indexes at the beginning of deed books starting in 1773 (Book 9) and continuing through 1828 (Book 35), as the Grantor/Grantee Index was not available online. Some of these books were not indexed. To compensate for these missing indexes at the beginning of some books, the Grantor/Grantee Index should be consulted to see if any other Bradshaw deeds are included in this time period. – MBA 31 Aug 2021]

* = abstracted, see below

Halifax Co., Deed Book 14 (1786-1790), p. 443

Date written: 22 Jun 1789

Grantor(s): William Wood (of Halifax Co.)

Grantee(s): Richard Bradshaw (of Halifax Co.) [#112]

Date recorded: 22 Jun 1789

Amount paid: £100

Witness(es):

Description: 212 acres of land in Halifax Co. “on the waters of Jeremiah’s Fork . . . in William Woods line”

Halifax Co., Deed Book 14 (1786-1790), pp. 445-446

Date written: 22 Nov 1788

Grantor(s): William Traylor, Sr. (of Wilkes Co., GA)

Grantee(s): Richard Bradshaw (of Halifax Co.) [#112]

Date recorded: 22 Jun 1789

Amount paid: £75

Witness(es): Randolph Buckley, William Traylor, Thos. Traylor, Epineten Windens

Description: 192 acres of land in Halifax Co. “on Butrom Creek a fork of Lawson Creek . . . mouth of Bradshaws spring branch . . . Paynors [?] line . . . John Wests line”

Halifax Co., Deed Book 16 (1793 -1796), p. 407

Date written: 8 Jan 1795
Grantor(s): Menchazedick Spragins, Melcijah Spragins, Elisha Spragins, & Thomas Spragins,
Executors of Thomas Spragins, dec'd (of Halifax Co.)
Grantee(s): Thomas Bradshaw (of Amelia Co.)
Date recorded: 27 Jul 1795
Amount paid: £27, 10 shillings
Witness(es): James Eastham, Peter Barksdale, William Sydnor, Jr., Nathaniel Royster, Richard
Johnson, & Gabrel Sibley
Description: 110 acres of land in Halifax Co. "on both side of Bookers Road"

Halifax Co., Deed Book 20 (1803-1805), pp. 83-84

Date written: 18 Feb 1804
Grantor(s): Richard Bradshaw [#112] (of Halifax Co.)
Grantee(s): William Bradshaw [#1121] (of Halifax Co.)
Date recorded: 27 Feb 1804
Amount paid: £50
Witness(es): Thos. Watkins, William Chambers, Joel Watkins, & Natha'l Guthrie
Description: 96 acres of land in Halifax Co. "on Butram Creek"

Halifax Co., Deed Book 20 (1803-1805), pp. 84-85

Date written: 27 Feb 1804
Grantor(s): Richard Bradshaw [#112] (of Halifax Co.)
Grantee(s): John Bradshaw [#1122] (of Halifax Co.)
Date recorded: 27 Feb 1804
Amount paid: £50
Witness(es): Irby Holt, John Brooks, & John Walker
Description: 96 acres of land in Halifax Co. "on the south side of the Dan River and on Butram
Creek"

Halifax Co., Deed Book 20 (1803-1805), pp. 434-435

Date written: 24 Dec 1804
Grantor(s): John Bradshaw [#1122] & Anne [#1122/1] (his wife) (of Halifax Co.)
Grantee(s): James Warren (of Halifax Co.)
Date recorded: 22 Apr 1805
Amount paid: £86, 8 shillings
Witness(es): Timothy Holt, Wm. Warren, & Stephen Watkins
Description: 96 acres of land in Halifax Co. "on both sides of Butram Creek . . . bounded by the
lines of Thomas Poynor, Lipscomb Ragland, William Bradshaw [#1121], & Richard Brad-
shaw [#112]"

Halifax Co., Deed Book 22 (1808-1811), pp. 496-497 {33052}

Date written: 22 Sep 1810

Grantor(s): Richard Bradshaw [#112] & Mary [#112/1] (his wife) (of Halifax Co.)

Grantee(s): William Adams, Sr. (of Halifax Co.)

Date recorded: 24 Sep 1810

Amount paid: £106

Witness(es): J. Warrin & James Hayes

Description: 212 acres of land in Halifax Co. "south of Dan River on the branches of Butram & Jeremy Creeks and bounded by the lines of James Warrin, William Wood, Sr., Thomas Crawley, Jr., Jesse Adkisson, and the land whereon the said Adams now lives"

Halifax Co., Deed Book 26 (1816-1818), pp. 408-409 {33053}

Date written: 27 Apr 1817

Grantor(s): William Bradshaw [#1121] & Susanah [#1121/1] (his wife) (of Halifax Co.)

Grantee(s): Thomas Glidewell (of Halifax Co.)

Date recorded: 28 Apr 1817

Amount paid: \$240

Witness(es):

Description: 96 acres of land in Halifax Co. "on Butram Creek . . . on William Adams's line"

Book 27 (1818-1819)

Halifax Co., Chancery Court, Index # 1803-044

Mortgage Deed, William Traylor to Richard Bradshaw (18 Dec 1782) {32642}

Date written: 18 Dec 1782

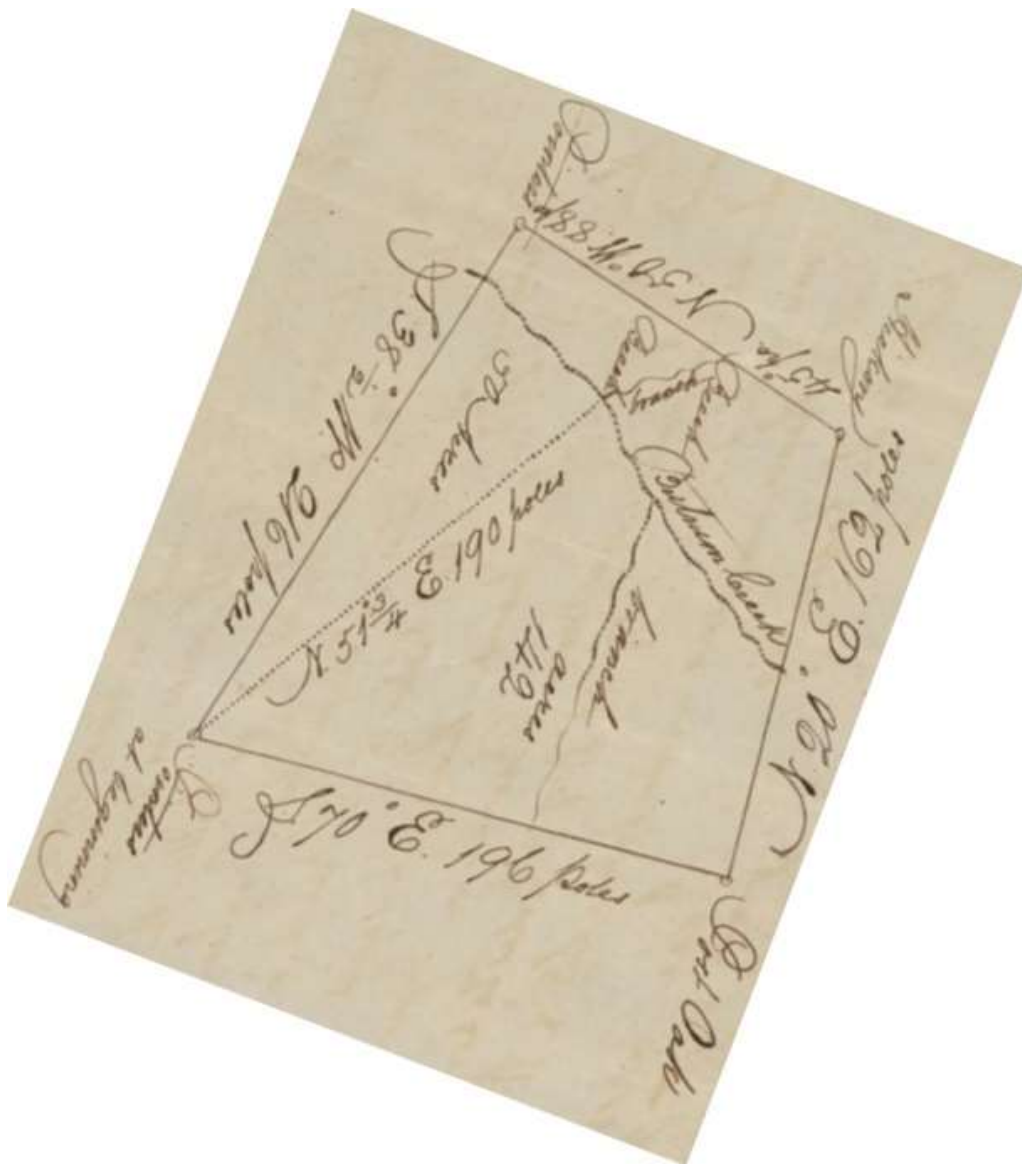
Grantor(s): William Traylor (of Halifax Co.)

Grantor(s): Richard Bradshaw [#112] (of Halifax Co.)

Amount paid: £600

Witness(es): William Traylor, Jr., Randolph Traylor, John Banks

Description: Mortgage Deed, due 17 Dec 1783 – “land containing 192 acres Lying on Butrum Creek in the afore said county”



I do hereby certify that the deficiency between the land con-
veyed to the Plaintiff by William Traylor, and one hun-
dred & Ninety two acres, is fifty, I have laid off
adjoining to the said land conveyed, as much as will
make up the deficiency of fifty acres, as directed
by the Commissioners; and is bounded as followeth
to wit. Beginning at Pointers, in Lipscomb Ragland's
line, thence N. $51\frac{3}{4}$ E. 190 poles, to a Beech, at
the mouth of Poynor's Spring branch, thence up said
branch, as it meanders to a corner Beech, in Poynor's
line, thence with S. line, N. 54° W. 88 poles to Cor-
ner Pointers, thence running a new line, S. $38\frac{1}{2}$ ° W.
216 poles to the beginning

Isaac Oakes
D. S. H. C.

Halifax Co., Wills

[I searched the indexes of the will books from 1804 (Book 7) through 1823 (Book 12). No Bradshaws were listed. – MBA 2 Sep 2021]

Henrico Co., Deed & Will Book 1, Vol. 1, p. 112

Testator: Ann Perrin (of Henrico Parish, Henrico Co.)

Date written: 6 Jan 1711

Date proved: 3 Mar 1711

Witness(es): Chas Ballows & Mary M Hardin

Executor(s): "my Daughter" Elizabeth Allday

Description:

"In the name of God Amen the 6th day of July 1711 I Ann Perrin of the County of the Parrish of Henrico being sick in body but in good and perfect sense and memory thanks be given to Almighty God for the Same Do make and ordain this my Last Will and Testament in maner and form following first and primerally I Resign my Soul into the hands of God and for my body I Commend it to the Earth to be Buried in Christian maner as my Exrs hereafter named Shall think fitting and as Touching Sukch worldly Estate wherewith it hath pleased God to bless me with in this Life I give Bequeathed the fame as followeth

first I give and Bequeath to my Eldest Daughter An East one hundred acres of Land Lying and being in Heno County on the North to James River on the uper fide of Lamfons Flats Joyning on Capt Webbs Line to her the sd An East and her heirs for Ever and I also give to the sd An East one feather bed and furniture

Item I give and bequeath the Remaing part of my Land at Lamfons Flats to my Daughtr Elizabeth A Alday and her heirs for Ever I also give to the faid Eliz A Allday my horfe and five fheep and a yong bull

Item I Give and Bequeath the Half of my Land on the South Side of James River at Longw Swamp to my Daughter Jean Bagby and her heirs for Ever I also give the sd Jean Bagby my Negro man Jupiter and a gun

Item I Give and Bequeath the other half of my Lands at Long Swamp to my Daughter Martha Cardwell and her heirs for Ever I also give to the sd. Martha Cardwell one feather bed and furniture and one Cow with Calf and one Steer age 3 years old one hogg that now is in the pen and a small and 3 bushells of wheat

Item my will is that my Two mares Be Equally Divided Between An East Jane Bagby & Martha Cardwell

Item I give to my Boy Roger Roberts one Cow Calf

Item I give to Willm Bradshaw [#2] one pewter Dish and plate and one Spoon

Item My will is that Elizabeth Crostick may Remain on the plantation where She now lives Six years yealding and paying the usial Rent to Thomas Cardwell juner after this year

Item I give to Charles Ballow Ten Shillings

And all my perfonall Estate that Shall Remain after all Legacies and Debts are paid to be Equally Divided Between my four Daughters as Goods Debts and Chattels and of this my Last will and Testamt I make and ordain my Daughter Elizabeth Allday my Sole Executrix in wittnefs whereof I have here unto fett my hand and feal this 6th day of July 1711

Certificate of Probate

At a Court held at Varina for the County of Henrico the first Monday in March being the third day of the Month Anno Domini 1711

This Will was made Oath to by Elizabeth Allday the Ex. therein named and the Same being proved by the Oaths of Charles Ballowe, Thomas Bagby and Mary Hardin the Witnesfs thereto, it was ordered to be Recorded, and it is accordingly Recorded, and on the motion of

the said Exx. and her performing what is ufual in such Cafes a Certificate for a Probate is granted her. “

Henrico Co., Deed & Will Book 1, Vol. 2, p. 425 {29300}

Testator: Charles Snuggs (planter, of Henrico Co.)

Date written: 9 Dec 1718

Date proved: 2 Feb 1719

Witness(es): Thomas Cardwell, John Robertson, Thomas T Roberston, & William Elee

Executor(s): “my son[-in-law]” William Bratcher [#2]

Description:

“In the name of God Amen In the Year of our Lord God 1718 I Charles Snuggs in the County of Henrico Planter being very sick of body but of perfect mind and memory Thanks be given unto God therefore calling into mind the mortality of my body and knowing that it is appointed for all men ... to die Do Order and Ordain this my last Will and Teftament, That is to say Principally and first of all I give and Recommend my Soul into the hands of God that gave it and for my body I Recommend it to the Earth and I difpose of my Mortal Goods which the Lord please to beftow upon me as followeth Item I give and Bequeath to my Grand Daughter Mary Pirrent a heifer with Calf . . . Calf . . . for Life And Item I give Mary Pirvort one yoo the choice of my flock Item I give and Bequeath to my Son William Bratcher and to my Daugter Juda [#2/1] all my Worldly Pofsefsions that now is called mine to them and their heirs forever ... my Son William Bratcher to be my full and hold Execr As witnefs my hand and Seal this twenty 9 day of December 1718.

Authorization to Perform the Will

Whereas Charles Snugs late of the County of Henrico deceased did by his laft will and testament make constitute and ordain William Bradshaw to be his Sole Executor of his said will. And whereas at a Court held before his Majestys Justices for the County aforesd the Second day of February in the year of our Lord 1718, the said last will was proved and the sd Executor hath performed what the laws of this Colony in that case require.”

Henrico Co., Deed Book ?, p. 73 {29299}

Date written: 14 Mar 1698

Grantor(s): Edward Jones & Mary (his wife)

Grantee(s): John Pleasants

Witness(es): Fra. Reeve & Elizabeth Bradshaw [#1]

Date recorded: 1 Apr 1698

Amount paid: 5,600 pounds of tobacco

Description: 180 acres, part of land of their brother Fields, by deed of mortgage 4 Apr 1694; mortgage has not been paid, & Pleasants sells said land to Gill Groomaririn for 5,500 pound of tobacco

Henrico Co., Deed Book ?, p. 481

Date written: 4 Apr 1720

Grantor(s): William Bradley, William Bradshaw [#2], & John Robertson

Witness(es): Thomas Bayley & Joseph Pleasants

Date recorded: 4 Apr 1720

Description: consent to division of two tracts on north side of James River, ?? acres, formerly in tenure of Charles Smith, bounded by the ??; Bradley's part is on the river bank, Bradshaw's begins on the creek and John Robertsons part is next to Mary Pyrant

Henrico Co., Deed Book ?, p. 545

Date written: Sep 1721

Grantor(s): Larner Bradshaw [#4] (of Henrico Co.)

Grantee(s): Joseph Pleasants (of Henrico Co.)

Henrico Co., Deed Book ?, p. ?

Date written: 7 Mar 1725

Grantor(s): William Easley & Mary (his wife)

Grantee(s): Joseph Mayo

Witness(es): William Mayo, Daniel Stoner, & Wm. Cabbell

Date recorded: 7 Mar 1725

Description: 57 acres above the Falls and on north side of James River, bounded by the river, William Bradshaw [#2], said Mayo and Brazure Cock

Henrico Co., Deed Book ?, p. 253

Date written: 3 Nov 1729

Grantor(s): Strangman Hutchins (of Henrico Co.)

Grantee(s): Learner Bradshaw [#4] (of Henrico Co.)

Witness(es): Stephen Woodson, John Burton, Chas. Griffith

Description: land on north side of James River, according to patent to Nicholas Hutchins, dec'd, who was father of said Strangman Hutchins

Henrico Co., Deed Book?, p. 432

Date written: 3 Oct 1719

Grantor(s): John Turberfield (of Albemarle Co., NC)

Grantee(s): William Bradshaw [#2] (of Varina Parish, Henrico Co.)

Witness(es): George Alves & Warham Easley

Date recorded: 1 Apr 1734

Description: bond of John Turberfield, that Turberfield and his wife Elizabeth, daughter of Edward Johns, late of Henrico Co., dec'd will acknowledge deed of land in Henrico Court, belonging by inheritance to said Elizabeth.

Henrico Co., Deed Book ?, p. 435 {29301}

Date written: 18 Mar 1733

Grantor(s): William Bradshaw [#2] & Judith [#2/1] (his wife)

Grantee(s): Joseph Mayo

Witness(es): Roderick Urquhart, Martha Wilkinson, & Sarah Wilkinson

Date recorded: 1st Monday in Apr 1734

Description: 228 acres being 3/7 of land formerly belonging to Thomas Field, dec'd, bounded by said Mayo, James River and Thomas Fields Creek

Henrico County, Record Book 5 (1688-1697)

p. 10 {29298}

[12 Oct 1688]

“John Breidshew [#], aged 24 or thereabouts . . . he the deponent being servant to John Granger did (sometime last spring on a Sunday morning) see Mary the wife of the said John Granger say that John Womack had six fletches of bacon in his house beside middling and other small meat and had killed but one hogg out of his own stock that year.”

“John Bradshaw aged 24 years or thereabouts examined and sworn saith that about two days before John Granger’s tobacco house wherein was Sam’l Fowlers tobacco was burned. Lain Fowler did say that he had to have John Granger’s barn . . . and that he would bring more damage on him, the said Granger, than he was aware of . . . day before the house was burned. Fowler said to deponent that he dreamt Mary the wife of John Granger had fired the tobacco house and burnt all his tobacco.”

Henrico County, Court Orders (1678-1693)

p. 286

[Oct 1688]

“John Bradshaw [#] having attended two days as evidence for John Womack against Jno Granger has order granted his against Agent ye sd. Womack for 80 pounds of tobacco.”

p. 327 {29464}

[1 Apr 1690]

“At a court held at Varina for the County of Henrico, the first day of April by their Majesties, Justices of ye said County in the second year of ye reign of our Sovereign Lord & Lady William and Mary by the grace of God of England, France & Ireland, King & Queen, Defenders of ye faith & etc. and in the year of our Lord God, 1690.

...

Upon the petition of Mr. Richard Kennon these may certify that there is due unto him eight thousand acres of land for the importation of ninety servants into this Colony whose names are underwritten & for seventy persons more, being negroes, the same being legally provided by his oath in open Court

...

ARRIVED IN 1687

Henry Brooks, John Bradshaw [#], Robert Grigg, William Griffin, Joseph Higgins, Joseph Marshall, William Triphook, Thomas Sissom, Siro Pooke, Mary Marshall, Mary Middleton”

[Note: This document was transcribed by Wes Blankenship.]

Henrico County, Court Orders (1694-1699)

p. ?

[1 Jun 1696]

“John Bradshaw [#] having attended two days as evidence against Will Arrington on behalfe of ffra [Francis] Reeve judgment is awarded against him the said Reeve for 80 pounds tobacco according to the law with costs”

Henrico County, Court Orders (1710-1714)

p. 80

[Jul 1711]

Arthur Marcum and wife Elizabeth [#1] vs. Jane Bayley for illegally detaining son of Elizabeth as a servant [son not named]

p. 89

[Jul 1711]

Arthur and Elizabeth [#1] Marcum vs. Jane Bayley for indenture of Elizabeth's son to be lodged with clerks office. Dismissed.

p. 248 {29329}

[3 Aug 1713]

Elizabeth Marcum [#1], mother of Benjamin Bradshaw [#3] vs. his master William Ballew. Complained Ballew was giving Benjamin inadequate care. Benjamin was to receive sufficient meat, lodging, clothing. Case continued through November.

Henry Co., Marriages

No Bradshaw (through 1849)

Henry Co., Deed Index, Grantors & Grantees

Year			
Recd.	Grantor	Grantee	Bk-Pg (Description)
-----	-----	-----	-----

[There is no Bradshaw deed in Books 1-4 (1776-1792). – MBA 13 Oct 2021]

* = abstracted, see below

Henry Co., Land Tax Lists

1784

No Bradshaw

Henry Co., Personal Property Tax Lists

1778

No Bradshaw

1779

No Bradshaw

1782

No Bradshaw

1783

No Bradshaw

1784 Hill's List {6501}

Bradshaw, Susannah [#111/1] (0 white tithes over 21, 0 white tithes over 16, 1 horse, 8 cattle)

1785

No Bradshaw

1786

No Bradshaw

Henry Co., Court Order Book 1 (1777-1778)

No Bradshaw

Henry Co., Court Order Book 2 (1778-1782)


No Bradshaw

Henry Co., Court Order Book 3 (1782-1785)

23 May 1783

[p. 89] {33091}

“Bradshaws Exrs. vs. Mead Judg’t”

A horizontal strip of a document showing handwritten cursive text. The text reads "Bradshaws Exrs vs Mead Judg't". The handwriting is dark ink on a light-colored paper background.

26 Jul 1783

[p. 110]

“Cook vs. Bradshaw Att’d”

Henry Co., Will Book 3 (1777-1799)

No Bradshaw

Louisa Co., Marriages {17329}

22 Dec 1851 Bradshaw, B. T.
Dabney, Mary L.
dau. of Spottswood Dabney

#41312

Mecklenburg Co., Marriages {23600}

21 Aug 1826 Bradshaw, William
Mills, Ann

Nottoway Co., Personal Property Tax Lists

1791 List of James Dupuy, Jr.

[12 Mar]

Bradshaw, Thomas [#124] (1 white male above 16, 1 horse)

[2 Apr]

Bradshaw, John [#122] (1 white male above 16, 1 black over 12 and under 16)

Bradshaw, Jeremah [#125] (1 white male above 16, 1 horse)

[24 May]

Bradshaw, Benjamin [#123] (1 white male above 16, 1 black above 16)

1801 List of Daniel Vesser

[14 Mar]

Bradshaw, Di-dy? (0 white males above 16, 1 black tithe, 2 horses)

[11 Apr]

Bradshaw, Clement [#129] (1 white male above 16)

Bradshaw, John [#122] (1 white male above 16, 2 black tithes, 1 black above 12 years and under 16, 2 horses)

[18 Apr]

Bradshaw, John C. (2 white males above 16, 2 black tithes, 1 horse)

[22 Apr]

Bradshaw, William [#121] (1 white male above 16, 1 black tithe)

[27 May]

Bradshaw, Thomas [#124] (1 white male above 16, 1 black tithe, 1 horse)

[29 May]

Bradshaw, Jeremiah [#125] (1 white male above 16, 1 black above 12 years and under 16)

Nottoway Co., Deed Book 1, pp. 418-419

Date written: 22 Dec 1794
Grantor(s): Jeremiah Bradshaw [#125] (of Nottoway Co.)
Grantee(s): Richard Jones
Witness(es):
Date recorded:
Amount paid:
Description: 69 acres on the south side of Deep Creek

Nottoway Co., Deed Book 1, pp. 419-420

Date written: 6 Feb 1788
Grantor(s): Jeremiah Bradshaw [#125] (of Nottoway Parish, Amelia Co.)
Grantee(s): Richard Jones, Jr.
Witness(es):
Date recorded:
Amount paid:
Description: 130 acres on the south side of Deep Creek, the remainder of the land he purchased from Bowler Hall

Nottoway Co., Deed Book 1, p. 430-431

Date written: 31 Jan 1795
Grantor(s): William Rogers & William Dyson
Grantee(s): William Bradcher [#121] (of Amelia Co.)
Witness(es):
Date recorded:
Amount paid:
Description: 114 acres on the branches of West Creek

Nottoway Co., Deed Book 1, p. 514-515

Date written: 7 Apr 1796
Grantor(s): George Foster
Grantee(s): John Bradshaw [#122] (of Nottoway Co.)
Witness(es):
Date recorded:
Amount paid:
Description: 200 acres on the head of Flat Creek

Nottoway Co., Deed Book 1, p. 538

Date written: 27 May 1796
Grantor(s): John Bradshaw [#122] & wife (of Nottoway Co.)
Grantee(s): Spencer Atkinson
Witness(es):
Date recorded:
Amount paid:
Description: 200 acres on Flat Creek

Nottoway Co., Deed Book 1, p. 567

Date written: 27 Sep 1796
Grantor(s): John Robertson & Worsham Anderson (Executors of estate of John Anderson, dec'd)
Grantee(s): John Bradshaw [#122]
Witness(es):
Date recorded:
Amount paid:
Description: 220 acres on both sides of Mallery's Creek

Nottoway Co., Deed Book 2, p. 264-265

Date written: 19 Dec 1801
Grantor(s): William Bradshaw [#121] (of Nottoway Co.)
Grantee(s): Thompson Scott
Witness(es):
Date recorded:
Amount paid:
Description: 114 acres on the branches of West Creek

Nottoway Co., Deed Book 2, p. 340-341

Date written: 19 Dec 1801
Description: Whereas Tempe Bradshaw, wife of William Bradshaw cannot conveniently travel to court, Abner Osbourne and Richard Dennis are commanded to privily examine Tempe Bradshaw concerning her right of dower. Right of dower is relinquished.

Nottoway Co., Deed Book 2, p. 512-513

Date written: 18 Feb 1804
Grantor(s): Thomas Comer, John Robertson, Sr., & Nathan Fowlkes (Commissioners)
Grantee(s): Thomas Bradshaw [#124] (of Nottoway Co.)
Witness(es):
Date recorded:
Amount paid:
Description: 97 acres

Nottoway Co., Deed Book 2, p. 607-608 {29322}

Date written: 15 Apr 1805
Grantor(s): Thomas Bradshaw [#124] & Mary [#124/1] (his wife) (of Nottoway Co.)
Grantee(s): Robert Dickerson
Witness(es):
Date recorded:
Amount paid:
Description: 97 acres that Edward Borum possessed

Nottoway Co., Deed Book 4, p. 250 {29504}

Date written: 12 Nov 1811
Grantor(s): Archibald Barton
Grantee(s): John Bradshaw [#1232] & Mary [#1232/1] (his wife, dau. of Archibald Barton)
Witness(es):
Date recorded:
Amount paid: two horses & one negro boy named Ben, given to his son Thomas Barton, dec'd
Description:

Nottoway Co., Deed Book 8, p. 176 {29323}

Date written: 15 Mar 1828
Date recorded: 15 Mar 1828
Description:

“Know all men by these presents that I William Bradshaw [#1255] of the District of Abbeville, in the State of South Carolina do hereby constitute and appoint Archer Robertson of the County of Nottoway in the State of Virginia my true and lawful Attorney for me and in my name to demand, sue for and receive all monies that may be due to me from the representative or representatives of my deceased mother Dicey Bradshaw [#125/1] and grant receipts for the same and I do hereby authorise my said attorney for me & in my name to make use of all lawful means for the recovering of the said monies or any part thereof and I do hereby ratify and sanction all the legal acts of my said attorney in the premises - Given under my hand and seal this fifteenth day of March One thousand eight hundred and twenty eight

Signed sealed and delivered
in the presence of Wm Bradshaw {Seal}

In Nottoway County Court Clerk's Office 15th March 1828 This Power of Attorney was this day acknowledged before me in the said office by Wm Bradshaw to be his act and deed and admitted to record.”

Nottoway Co., Deed Book 8, p. 362

Date written: 2 Nov 1829

Grantor(s): John Bradshaw [#122] (of Nottoway Co.)

Grantee(s): Mary P. Dickinson

Witness(es):

Date recorded:

Amount paid:

Description: 17 acres bounded by the lands of John Bradshaw, Anderson Cockerham, & Robert Dickinson

Nottoway Co., Will Book 2, pp. 344-346

Testator: James Gunn, Senr. (of Nottoway Co.)

Date written: 3 Apr 1807

Date proved:

Witness(es): Thomas Whitehall, Crawford Hughes, & Truman Jordan, Senr.

Executors: "my sons" Griffin Gunn & Gabriel Gunn, & "my son-in-law" Ephram Thweatt

Description:

- "In the name of God, Amen, I James Gunn Senr of Nottoway County, being weak of body, but sound in mind and memory do make and ordain this my last Will and Testament, hereby revoking all former Wills by me made, in manner and form following, vizt. first I give and bequeath to my son Spencer Gunn all my land lying on white oak creek in the County of Dinwiddie, including the one half of the water Grist Mill with the appurtenances thereof, containing by estimation five hundred acres, be the same more or less and I also give the said Spencer Gunn the following Negroes, vizt. Kitt, Molly, and Daniel, to him and his heirs forever --
- Item, I give and bequeath to my son Griffin Gunn the following Negroes, land and to wit, Peter, Amey, Little David, and Job, Citty and her child, Aaron, and Aggy and their increase, also one hundred acres of land whereon my son Elisha Gunn formerly lived, known by the name of Maye's old place, to be made up one hundred acres of my own old tract, added thereto, with a straight line made from Mill's line, to Jordan's line branch, the line to be directed by any two or three good freeholders, and also my still to him and his heirs forever.
- Item, I lend to my daughter Polly Bradshaw, the following negroes to wit, Betty and Zelph, and at her death, I give what I have lent to her and their increase to her children equally and their heirs forever.
- Item I give to my grandson, Gabriel Garner Gunn Bradshaw, one negro boy named Nelson, to him and his heirs forever.
- Item, I give and bequeath to my son Elisha Gunn, twenty shillings and all of mine, that he has in possession, to him and his heirs forever.
- Item, I give and bequeath to my daughter, Edith Vaughan, twenty shillings, and all of mine that she has in possession to her and her heirs forever
- Item, I give and bequeath to my son, James Gunn all of mine he has in possession to him and his heirs forever.
- Item, I give and bequeath to my daughter Salley Wilks all of mine she has in her possession and also I give her one negroe girl named Pamela, and her increase to her and her heirs forever.
- Item, I give and bequeath to my daughter Jamima Williams, all of mine she has in her possession, and also, one negro boy to her and her heirs forever.
- Item, I give and bequeath to my daughter Caty Zachary, twenty shillings and all that she has of mine in her possession to her and her heirs forever.
- Item, I give and bequeath to my son, William Gunn, twenty shillings and all of mine that he has in his possession to him and his heirs forever.
- Item, I give and bequeath to my son Gabriel Gunn all my land in the fork of Nottoway and one fourth part of the tract of land I now live on, except that part that I have given to my son Griffin Gunn, agreeable to quantity and quality, and also the following Negroes to wit: Johnston, Thomson, Creasey, Henry, David, Sarah, Cola, and Patience; and every part of my estate that is not mentioned in the Will, I also give unto my son, Gabriel Gunn to him and his heirs forever.
- Item, I give and bequeath to my sons Griffin and Gabriel Gunn and my daughters Henrietta Thweatt, Equally among them the whole of my stock of every kind, the household and

kitchen furniture of every sort and kind. Plantation utensils of every sort and kind, and also the whole of my crop of every sort and kind, to enable them to pay my just debts, which I hereby require of them by this Will to do. I also give them equally all my outstanding debts, either by bond, or open account to them and their heirs forever. Lastly my will and desire is that there be no appraisement on my estate, I also appoint and nominate my sons, Griffin Gunn and Gabriel Gunn, and my son-in-law, Ephram Thweatt executors of this my last Will and Testament. In witness whereof, I have hereunto set my hand and affixed my seal this 3rd day of April, One Thousand Eight Hundred and Seven.”

Nottoway Co., Will Book 8, p. 159 {29324}

Testator: John Bradshaw [#122]

Date written: 25 Jul 1841

Date proved: 3 Aug 1843

Witness(es): Geo N. Seay, James Agnew, & Woodson Dunnivant

Executor(s): my trusty Son in Law, Hiram Fowlkes [#1222/1]

Description:

“In the name of God, Amen, I John Bradshaw of the County of Nottoway, being of sound and disposing mind & memory, do make, publish and declare any last Will and testament in manner and form following Viz: Imprints It is my will and desire that all my just debts be first paid. Item. I give, devise and bequeath unto my two Daughters Lucy Bradshaw [#1224] and Martha Bradshaw [#1223], the tract of land on which I now reside, also my three Negro slaves, Jim, Peter and Viney, with the future increase of the female, together with all my stock, crops, plantation tools, household & kitchen furniture, and any other species of property I possess, to them and their heirs forever. Item, In the event of the death of either of my said Daughters Lucy and Martha I give and bequeath unto the survivor, the whole of the above mentioned property to her and her heirs forever. Item. Unto my Son James Bradshaw [#1221] and his heirs, I release and exonerate from the payment of the sum of Two hundred and forty seven Dollars with its interest, which I have paid as his security.

Lastly, I constitute and appoint my trusty Son in Law, Hiram Fowlkes Executor of this my last Will and testament (revoking all former wills by me made) And I desire that he many not be required to give security on his gratification as such. In testimony whereof I have hereunto set my hand and affixed my seal this 25th day of July A.D. 1841.

Date written: 10 Feb 1843 (Codicil)

Witness(es): Tilmon E. Jeter, Anderson Cockraham, William G. Butcher, & Davis Allen

Description:

This codicil made and amend to this will this tenth day of February, eighteen hundred and forty three, 1843, and is made a fact of the same, for the purpose of more particularly explaining this said, my will and desire is that my two Daughters Lucy Bradshaw and Martha Bradshaw should have all my estate of any kind, part & parcel as willed to them in my original will, to which this codicil is annexed as a part of the same, and my will is, that neither of my other children, whether named or not named is to have any part except the two hundred & forty seven dollars with interest that I have release to my Son James Bradshaw, my not naming either of my other children is not to effect this will in any way, or give either or any of them any claim whatsoever to any part of my Estate either real or personal. As Witness my hand and seal the day and date first above written in this codicil.

In Nottoway County Court, August 3rd, 1843.

This last Will and Testament of John Bradshaw decd. was produced in court & offered for proof, was proven by the oaths of Woodson Dunnivant and George N. Seay two Subscribing Witnefs's thereto, And the codicil thereto . . . was proven in court on the 6th day of July 1843, by the oaths of Anderson Cockraham & Mr. G. Butcher tow subscribing Witnefs thereto, and the same was ordered to be recorded. And on the motion of Hiram Fowlkes the Extor therein named, who took the oath prescribed by Law, and entered into and acknowledged a bond in the penalty of two thousand Dollars conditioned according to law (the will directing that no Security should be given) a certificate is granted him for obtaining a probat of the said will in due form.”

Pittsylvania Co., Personal Property Tax Lists

1782

No Bradshaw

1783

No Bradshaw

Pittsylvania Co., Land Entry Book, 1737-1770

No Bradshaw

Pittsylvania Co., Deed Index, Grantors & Grantees

Year	Grantor	Grantee	Bk-Pg (Description)
Recd.	-----	-----	-----

[There is no Bradshaw deed in Books 1-8 (1767-1790). – MBA 11 Oct 2021]


* = abstracted, see below

Pittsylvania Co., Old Surveys (1746-1782), p. 186

Date: 15 Feb 1769

Surveyed for: William Bradshaw [#111]

Description: “The 15th Feby 1769 Survey by transfer for William Bradshaw 172 acres of Land on the South fork of the Crabtree fork of Snow creek and bounded as follows Viz Beginning at a white Oak in Randolphs Order line Then new lines S 62 E 92 po to a white Oak S 3 W 132 po to a white Oak S 20 W 116 po to a black gum S 76 W 152 po to a Chestnut tree in Randolphs line thence along his lines N 30 E 152 po to a Chestnut tree N 60 W 180 po to a gum and N 60 E 168 po to the Beginning. By T. H. Ast. Survr.”



The 15th July 1769 Survey by the order of the Court for William Bradshaw 172 Acres of Land
 South West of the Bradshaw part of Snow Creek and bounded as follows Beginning
 at White Oak in the Randolph's Boundary line Thence North West 62° E 92 paces to a white Oak
 S 33° W 132 paces to a white Oak S 20° W 116 paces to a black Gum S 76° W 66 paces to a black
 nut tree in the Randolph's line Thence along his line N 30° E 152 paces to a white
 nut tree N 60° W 180 paces to a Gum tree and N 60° E 168 paces to the Beginning
 By J. H. As. Surveyor.

Pittsylvania Co., Court Orders Index

29 Jul 1769	Young, William	vs.	Bradshaw, William, Jr.	Book 1, p. 131 *
28 Aug 1772	Crain, Philemon	vs.	Bradshaw, Wm.	Book 2, p. 48 *
24 Sep 1773	Bradshaw, Wm.	vs.	Pigg, Richard	Book 2, p. 245 *
28 Apr 1774	Bradshaw, Wm.	vs.	Pigg, Richard et al	Book 2, p. 369 *
27 May 1774	Goode, John	vs.	Bradshaw, Wm.	Book 2, p. 378 *
24 Jul 1778	Ardin, Abraham	vs.	Bradshaw, William	Book 4, p. 122 *

No other Bradshaw through 1780.

Pittsylvania Co., Court Order Book 1 (1767-1772)

29 Jul 1769

[p. 131] {7246}

“William Young (Plaintif) against William Bradshaw, Jr. [#111] (Defendant)

For reasons appearing to the Court ordered that this attachment be dismiss’d”

Pittsylvania Co., Court Order Book 2 (1772-1775), p. 48

Date: 28 Aug 1772

Plaintiff: Philemon Crain

Defendant: William Bradshaw [#111]

Type: Petition

Order: "The Sheriff having return'd the said defendant no Inhabitant this petition abates."

Pittsylvania Co., Court Order Book 2 (1772-1775), p. 254

Date: 24 Sep 1773

Plaintiff: William Bradshaw [#111]

Defendant: Richard Pigg

Type: Petition

Order: "The defendant being summoned and not appearing (altho solemnly called) the Plaintiff proved his account for two pounds four shillings and six pence. Judgement is therefore granted him against the said defendant for the same with costs."

Pittsylvania Co., Court Order Book 2 (1772-1775), p. 369

Date: 28 Apr 1774

Plaintiff: William Bradshaw [#111]

Defendants: Richard Pigg & Robert Williams

Type: Judgment

Order: "On the motion of Bradshaw by his attorney who proved that legal notice hath been given to Richard Pigg and Robert Williams on their replevin bond, judgment is therefore granted him against the said Richard Pigg and Robert Williams for the sum of four pounds four shillings and six pence half penny with legal interest thereon at the rate of five per centum per annum from the [29 Dec 1773] till payment together with the costs of this motion."

Pittsylvania Co., Court Order Book 2 (1772-1775), p. 378

Date: 27 May 1774

Plaintiff: John Goode

Defendant: William Bradshaw [#111]

Order: ". . . the defendant . . . not appearing . . . judgement is therefore granted . . . against the said defendant [for two pounds seventeen shillings and four pence and costs] . . ."

Pittsylvania Co., Court Order Book 4 (1777-1783)

24 Jul 1778

[p. 122]

"Abraham Ardin (Plaintif) against William Bradshaw [#111] (Defendant)

The said plaintiff having departed this life since the last continuance this suit abates."

No other Bradshaw in index

Pittsylvania Co., Court Order Book 5 (1783-1787)

No Bradshaw in index

Pittsylvania Co., Accounts Current Book 1 (1770-1788)

No Bradshaw

Pittsylvania Co., Camden Parish, Vestry Book (1767-1852)

The Parish

As counties were organized the church parish was also established, of like size with the county.

A group of leading citizens were selected to form a vestry, which not only governed the church but had certain civic duties such as keeping marked all boundary lines and the care of the poor.

When Halifax County and Antrim Parish were organized in 1752, six new churches were ordered to be built, one of which was on Pigg River. Chapels were built on Snow Creek, Potter's Creek and Leatherwood Creek. It is very probable that the Pigg River church and the chapels on Snow Creek and Potter's Creek were all served by the early Pigg River Road. Antrim is the northeast county of Ireland, and some one must have thought longingly of that far off land and named this new Virginia parish for his old home.

Camden Parish

Pittsylvania County and Camden Parish were organized together in 1767. Shortly afterwards young James Stevenson of Williamsburg offered himself as minister for the new parish. Since he was just entering the ministry it was necessary for him to go to London to be ordained by the Bishop there. He entered upon his duties as rector of the parish in 1769, and the vestry at once ordered four new churches and two chapels to be built. The churches appear in the Vestry Book as the Stinking River Church, and Sandy River Church, the Snow Creek Church and the Leatherwood Church, the chapels as Mayo and Stoney Creek. The churches were built at once, sextons were employed, and books purchased.

Lay Readers

In addition to the six churches, nine other points were designated where the church service was to be read every Sunday. On those Sundays when the minister was to be elsewhere, the service was read at churches, chapels, and in private homes when no church was near, by men of the congregation. These men were called lay readers and received a hundred pounds of tobacco a year for their work. It was a part of England's plan of Empire that religion should be carried to the people.

After serving the parish for a year Mr. Stevenson resigned. He is remembered today as being the father of the Honorable Andrew Stevenson, a political leader in Virginia, who was elected Speaker of the House of Representatives and minister to England.

The Glebe

Lewis Guillian became minister of Camden Parish in 1771. The vestry now purchased 588 acres near the Sandy River Church for the minister's home, called the glebe.

Overseers of the Poor

The Church of England was so closely associated in the minds of the people with the government of England, that after the outbreak of the Revolutionary War they turned from the church and embraced the new faiths of the Baptist and Methodist Churches. After 1778 the Vestry Book no longer had any entries concerning the churches, only those dealing with the poor. Overseers of the poor were now appointed by the court to take over the duties formerly performed by the Vestry, and they kept the records of their meetings in the old Vestry Book until its pages were filled in 1850. And they continued to name themselves the overseers of the poor of Camden Parish. The glebe was sold in 1779 to Epaphraditus White of Halifax County for 5150 pounds, who later sold it to Samuel Calland. It was long known as the Glebe farm. The site is marked today by the Calland-Moorman graveyard.

No Bradshaw or Bates through page 63 (the year 1789)

Prince Edward Co., Marriages {7244}

13 Oct 1785	Bradshaw, Benjamin Rowlett, Mary dau. of John Rowlett & Edith ----- bond by John Penick, Jr.	#123
6 Mar 1794	Wingo, John Bracher, Martha dau. of John Bracher bond: Thomas Wingo	#128
19 Dec 1799	Brooks, Anthony Bradshaw, Polly dau. of John Bradshaw, dec.	#12A
2 Nov 1801	Oliver, John Bradshaw, Sally dau. of John Bradshaw, dec. & Marget ----- bond by Richard Holt	#12B
25 Jun 1812	Flippen, Robert Bradshaw, Sally R.	#1231
28 Aug 1815	Rowlett, John H. Bradshaw, Polly	#1236
21 Nov 1816	Bradshaw, Benjamin, Jr. Ponton, Mary J.	#1235
6 Mar 1818	Bradshaw, James Hudson, Nancy	#1221
15 Nov 1819	Bradshaw, Edw. Foster, Mary	#1233
10 Feb 1821	Redmond, John W. Bradshaw, Margaret	#1237
15 Jul 1822	Bradshaw, Anderson B. Weaver, Harriett	#1261
18 Nov 1822	Weaver, John Bradshaw, Lavinia	#1263
19 Dec 1822	Mann, Abner B. Bradshaw, Edith	#1238
23 Feb 1824	Northup, Elisha Bradshaw, Elizabeth	#123A

21 Nov 1826	Bradshaw, Edw. Carter, Martha W.	#1233
6 Feb 1829	Bradshaw, Anderson B. Anderson, Susan B.	#1261
12 Dec 1831	Bradshaw, Peyton Carter, Mary Jane	#123C
16 Jun 1834	Bradshaw, William Marshall, Lucy Ann	#1234
27 Nov 1834	Bradshaw, Daniel Marshall, Eliza A.	#1239
17 Dec 1839	Ponton, John Bradshaw, Eliza A. B.	#12352
8 Feb 1841	Bradshaw, William Fielder, Mary	
10 Sep 1849	Bradshaw, Richard Leneave, Mary A.	
11 Dec 1849	Bradshaw, Robert T. Raines, Eliza Jane	

[Note: There is no other Bradshaw before 1800. - MBA 1 Jul 1999]

Prince Edward Co., Personal Property Tax Lists

1792 List of John Morton

No Bradshaw

List of John Booker

[30 Mar]

Bratcher, Margret [#12/1] (1 white tythe, 3 blacks above 16 yrs., 4 horses)

1800 List of ?

[12 Apr]

Bratcher, Richard [#126] (1 white tythe, 1 black tythe, 1 horse)

[22 May]

Bradshaw, Margaret [#12/1] (0 white tythes, 3 black tythes, 1 black above 12 years, 4 horses)

List of Thomas G---

No Bradshaw

Prince Edward Co., General Index to Wills (1754-1915)

20 Oct 1788	Bradshaw, John	Will	Book 2, p. 65 *
19 Oct 1795	Bradshaw, John	Inv. & appr.	Book 3, p. 37

(Note: There is no other Bradshaw before 1800.) MBA 1 Jul 1999

Prince Edward County, Will Book 2 (1785-1797), pp. 65-67 {7237}

Testator: John Bradshaw [#12]

Date written: 28 Mar 1787

Date proved: 20 Oct 1788

Witness(es): Wm. Kuling, Wm. Hamblin, & Clemmens Bradshaw [#129]

Executor(s): Col. John Clark, William Wooten, & Thomas Applin

Description:

“In the Name of God, Ahmen,

I, John Bradshaw of Prince Edward County, being of perfect mind and memory, thanks being given to Almighty God therefor, calling to mind the mortality of my body and knowing that it is appointed for all men once to die, do make and ordain this my Last Will and Testament, that is to say principally and first of all I give and recommend my soul unto the hands of Almighty God that give it, and for my body I recommend it to the earth to be buried in a Christian & decent manner, at the discretion of my Executors, nothing doubting but at the general Resurrection I shall receive the same again by the mighty power of Almighty God, and as touching such worldly estate wherewith it hath pleased God to bless me in this life, I give, bequeath and dispose of the same in the following manner and form:

IMPRIMIS. I give and bequeath to Margaret Bradshaw [#12/1], my dearly beloved wife, the plantation and tenements wherein she now dwells also all my stocks and household furniture and all my negroes and possessions and all my land during her widowhood or life, decease or marriage, then all my moveable possessions, such as stocks of all kind and household furniture and negroes and all my lands to be equally divided amongst all my children.

ITEM. I give and bequeath to John Bradshaw, junr. [#122], twenty one acres of land adjoining the tract that he purchased of John Wood, only he is to throw in twenty one pounds to be equally divided amongst all my children. My soul desire is that my whole estate, both personal and real, should be equally divided amongst all my children that then shall survive, and my desire is, that what I have given off to my children that they should bring it at the day of the division of my estate and lay it in or the value of such things that I have given them.

ITEM. It's my desire that my whole estate of land & every other moveable possession should be equally divided amongst all my children being first mentioned, William [#121], John, Benjamin [#123], Thomas [#124], Clemmons, Jeremiah [#125] and Richard Bradshaw [#126] and also amongst all of my daughters, Elizabeth [#127], Martha [#128], Mary [#12A] and Salley [#12B] Bradshaw.

ITEM. If either of my children should die without heirs lawfully begotten, then his part shall be equally divided amongst all my children that then shall survive.

ITEM. I do hereby choose Col. John Clark, William Wooten and Thomas Applin to be my sole Executors of this my Last Will and Testament. I do hereby utterly disannull every other former Testament, Wills and legacies & bequests executed by me in any way before this time named willed and bequeathed and confirming this and no other, to be my Last Will and Testament.

In witness whereof I have hereunto set my hand and seal the day and year above written.

At a court held for Prince Edward County, October 20th. 1788, the Last Will and Testament of John Bradshaw, deceased, was presented in court and proved by William Kuling, a witness thereto and at another court held for said county November 18, 1788 this will was further proved by William Hamblin.”

Prince Edward Co., Deed Index, Grantor & Grantees

Year	Grantor(s):	Grantee(s):	Bk-Pg
1759	Brown, Peter	Bradshaw, John	1-162 *
1770	Searsey, Wm. et al	Bradshaw, John	3-452 *
1786	Wood, John, Sr.	Bradshaw, John	7-234 *
1793	Bradshaw, John	Bradshaw, Thomas	9-338
1794	Rowlett, John	Bradshaw, Benj.	10-62
1794	Bradshaw, Thomas	Bradshaw, Margaret	10-192 *
1800	Cocklerun, John et ux	Bradshaw, Jeremiah	11-439

[Note: There is no other Bradshaw before 1800. - MBA 1 Jul 1999]

* = abstracted, see below

Prince Edward Co., Deed Book 1 (1754-1759), pp. 162-163

Date: 26 Feb 1759

Grantor(s): Peter Brown (of Prince Edward Co.)

Grantee(s): John Bradshaw [#12] (of Amelia Co.)

Amount paid: 40 pounds

Description: 133 acres of land in Prince Edward Co. "on the lower side of Sandy River . . . to the fork of the Spring Branch thence up the said Branch . . . was granted to the said Peter Brown by a deed from his farther Daniel Brown . . ."

Signed: Peter Brown

Witness(es): Richd. Burks, Thomas Turpin, . . . (x) Lewelling

Prince Edward Co., Deed Book 3 (1765-1771), pp. 452-454

Date: 13 Jan 1770

Grantor(s): William Searsey, Sr. & Robert Atkins (of St. Patrick Parish, Prince Edward Co.)

Grantee(s): John Bradshaw [#12] (of St. Patrick Parish, Prince Edward Co.)

Amount paid: 62 pounds, 8 shillings

Description: 208 acres of land in Prince Edward County "on the lower fork of Sandy River" bounded by lands of Daniel Hamblin and John Bradshaw's own

Signed: William (x) Searsey, Robert Atkins

Witness(es): George Davidson, Zachy Nunnery, Alex Frazier, James Atkins, John Brown, Tho. Howlett, Arnold Thomason

Prince Edward Co., Deed Book 7, p. 234-235

Date written: 16 Oct 1786

Grantor(s): John Wood, Senr. (of St. Patricks Parish, Prince Edward Co.)

Grantee(s): John Bradshaw, Junr. [#122]

Witness(es):

Date recorded: 16 Oct 1786

Amount paid: 40 pounds

Description:

“This Indenture made this Sixteenth day of October in the Year of our Lord Christ One thousand and Seven Hundred and Eighty Six Between John Wood Senr. of the County of Prince Edward and parish of St. Patricks of the one part, and John Bradshaw Junr for and in consideration of the Just and full sum of Forty pounds Current money of Virginia by the said John Bradshaw to John Wood in hand paid the receipt whereof the said John Wood doth Acknowledge he the said John Wood Senr. hath granted, Bargained and sold and by these presents doth grant, Bargain, Sell and Confirm unto the said John Bradshaw Junr. his heirs and Afsigns forever, One Certain tract or parcel of land Situate lying and being in the County aforesaid, Containing by Estimation forty acres be the same more or lefs and bounded as followeth (to wit) Beginning at John Bradshaw Senrs line thence along to Hawkins line thence along his line to Griffin Ponds line thence along his line to the Beginning including forty acres be the same more or lefs with all the appertinances thereto belonging and also the Reversion and Reversions Remainder and Remainders, Rents and Services of the said land and premises and of every part and parcel thereof, and all the Estate Right title and Interest whatsoever of him the said John Wood Senr of in or to the said tract of land and every part and parcel thereof. To have and to hold the said tract or parcel of land and every part thereof with the appertinances unto the said John Bradshaw Junr, his heirs and Afsigns forever, to the only proper use benefit and behoof of him the said John Bradshaw, Jr. his heirs and Afsigns forever and the said John Wood Senr for himself and his heirs the said Mefsuage or tenement and premises and every part and parcel thereof against him the said John Wood Senr, his heirs and against the Challenge Claim and demand of every other person or persons whatsoever to the said John Bradshaw Jr. his heirs and Afsigns, shall and will Warrant and forever defend by these presents in Witnefs whereof I the said John Wood Senr hath hereunto set my hand and affixed my seal the day and date above Written.

Rec'd of John Bradshaw Junr. the sum of forty pounds of the within Currency it being the with Consideration.

At a Court held for Prince Edward October 16th 1786 The within deed Indented with Receipt thereon indorsed from John Wood Senr. to John Bradshaw Jr. was presented in Court and Acknowledged by the said John Wood party thereto be his Act and deed and at the same time Sally Wood wife of the said John Wood being prively examined Relinquished her Right of Dower in the lands in said Deed mentioned and Ordered to be Recorded and Certified.”

Prince Edward Co., Deed Book 10, p. 192 {29311}

Date written: 24 Apr 1794

Grantor(s): Thomas Bradshaw [#124] (of Prince Edward Co.)

Grantee(s): Margaret Bradshaw [#12/1] (of Prince Edward Co.)

Witness(es): Wm Hurt, Elijah Hudson, & Richard Bradshaw [#126]

Date recorded: 20 Oct 1794

Amount paid: 30 pounds

Description:

“This Indenture made this twenty fourth day of April in the Year of our Lord Christ, one thousand seven hundred and Ninety four between Thomas Bradshaw of Prince Edward County of the one part and Margaret Bradshaw of the sd. County of the other Part Witnefseth that the said Thomas Bradshaw for and in consideration of the sum of thirty pounds Current Money of Virginia to him in hand paid before the sealing and delivery of these presents the Receipt whereof I do hereby acknowledge hat granted, bargained, and sold and by these presents do bargain, sell, and deliver, unto the siad Margaret Bradshaw her heirs and Afsigns one certain tract or Parcel of Land Situate, Lying and being in the County of Prince Edward, and on the branches of Sandy River, and bounded by the Lands of Elijah Hudson John Bradshaw deceased [#12] Frederick Wells, George Ford and Charles Gordon, Containing 40 Acres more or lefs, including all woods ways, waters and Water coursfes thereon standing, growing and being and likewise all the Rights title, Interest, claim and demand whatsoever of him the said Thomas Bradshaw, of us or to the Premifses or any part thereof to have and to hold the said tract or parcel of Land and premises together with their and every of their Appurtenances, unto the said Margaret Bradshaw her heirs and afsigns forever, to the only use and behoof her, and the said Thomas Bradshaw for him self and his heirs the said Land and Premifses with their Appurtenances unto the said Margaret Bradshaw her heirs and Afsigns will Warrant & forever defend in Witnefs whereof I have hereunto set my hand and affixed my Seal the day and Year first above Written

At a Court held for Prince Edward County October the 20th 1794

This Indenture was presented in Court and Acknowledged by Thomas Bradshaw party thereto to be his act and deed and Polly [#124/1] his Wife being Privily Examined Relinquished her Right to Dower in the land in the Deed Mentioned and ordered to be Recorded and Certified.”

Prince Edward Co., Deed Book 10, p. 338 {29312}

Date written: 25 Feb 1793

Grantor(s): John Bradshaw [#122] (of Nottoway Co.)

Grantee(s): Thomas Bradshaw [#124] (of Prince Edward Co.)

Witness(es): Owen Smith, Jeremiah Bradshaw [#125], & John Holt [#127/1]

Date recorded: 15 Apr 1799

Amount paid: 30 pounds

Description:

“This Indenture Made this 25 day of February in the year of our Lord Christ One thousand seven hundred and ninety three Between John Bradshaw of Nottoway County of the one part and Thomas Bradshaw of Prince Edward County of the other part Witnefseth that the said John Bradshaw In for and in Consideration of the sum of thirty Pounds Current money of Virginia to him the said John Bradshaw by the said Thomas Bradshaw in hand paid the Receipt whereof he the said John Bradshaw doth hereby Acknowledge hath given granted Bargained & sold and by these presents doth give grant Bargain sell and Confirm unto the said Thomas Bradshaw and to his Heirs and Afsigns forever A Certain Tract or Parcel of Land Containing forty acres be the same more or lefs lying and Being in the county of Prince Edward and bounded as follower's Beginning At the Branch a Joining Marget Bradshaws [#12/1] line thence Along the said Bradshaw line to Ben Browns thence along Browns line to george Fords to Charles Gourdes thence along Gourdes Line to the beginning to have and to hold the said Land and Premises together with all woods, Under woods, Ways, Waters houses fenses

and all other Appertainances thereunto Belonging or in any wise Appertaining unto the said Thomas Bradshaw and to his Heirs and Afsigns forEver - and the said John Bradshaw for himself and his Heirs the above granted land and premises unto the said Thomas Bradshaw nad his heirs and Afsigns against him the said John Bradshaw and his Heirs or any other person or persons Claiming or to Claim by from or under him or any of them free and Clear from any Tithe or Dower or any other Incumberance what soever shall and will Warrant & by these Presents Ever Defend as Witnefs my hand and seal the day and Year above Ritten

At a court held for Prince Edward County April 15th 1799 this Indenture was Presented in Court & proven by the oaths of Jeremiah Bradshaw & John Holt two of the Witnefses thereto Winney [#122/1], wife of the said Jno. Bradshaw being Privily examd. relinquished her right to dower in the lands in the said deed mentioned and ordered to be Certified.”

Prince George Co., Bristol Parish, Vestry Book & Parish Register {7238}

6 Feb 1732

“Order’d that Ann Gallimore be bound to John Bradshaw [#1] as the Law directs or married”

Births

9 Jun 1719	Bradshaw, Wm. male father: Jno. Bradshaw mother: Anne -----	#11
1 Feb 1722	Bradshaw, Jno. male father: Jno. Bradshaw mother: Anne -----	#12
24 Oct 1724	Bradshaw, Gower male father: Jno. Bradshaw mother: Ann -----	#13
20 Jul 1727	Bradsho, Eliz. female father: John Bradsho mother: Ann -----	#14
21 Dec 1729	Bradsho, Phebe female father: John Bradsho mother: Ann -----	#15
6 Apr 1732	Bradshaw, Benja. male father: Jno. Bradshaw mother: Ann -----	#16

Prince George Co., Deed Book (1713-1728), pp. 756-760

**A List of all the Surveys made in Prince George County from June 1720 to June 1722
by Robt. Bolling, Surveyor**

1 Feb 1721 "To a survey for John Bradshaw [#1] Lying between Nummisseen and Mawhip-
ponock Creeks" 91 acres

*(Note: I skimmed the entire deed book and found no deeds relating to Bradshaw.) MBA 1 Jul
1999*

Prince George Co., Minute Book (1737-1740), p. 104 {29297}

Date: 9 May 1738

" John Bradshaw [#1] acknowledged his Deed of Lease and Release of Land (indented & sealed) to Edward Parham. Ordered that said Deeds be Recorded and then also Ann [#1/1] the Wife of the said John Bradshaw came into Court and being first privately examined as the Law directs, freely and voluntarily relinquished to the said Edward Parham her rights of Dower in and to the Land . . . said Deeds mentioned, which is likewise Ordered to be Recorded."

Pulaski Co., Marriages

6 Jan 1844 Bradshaw, William
 Honaker, Edie

VA, Land Patent Book 12

[p. 278]

Date of patent: 17 Aug 1725

Patentee(s): John Bradshaw [#1] (of Prince George Co.)

Area: 91 acres

Amount paid: 10 shillings

Description: Prince George Co. "between John Tucker, James Franklin Ragsdelle and Hobby . . . between Nummisseen Creek and Mawlipponack? Creek . . . at Ragsdelle Corner in John Tuckers Line . . . to Franklins Corner . . . to Hobbys Line"

VA, Land Patent Book 15

[pp. 130-131]

Date of patent: 3 Dec 1733

Patentee(s): William Bradshaw [#2]

Area: 390 acres

Amount paid: 40 shillings

Description: Goochland Co. "between Deep Creek and Muddy Creek . . . Stephen Hughes . . . North side of a Branch of Deep Creek"

VA, Land Patent Book 18

[p. 545]

Date of patent: 12 Mar 1739

Patentee(s): John Bradshaw [#1]

Area: 380 acres

Amount paid: 40 shillings

Description: Prince George Co. "upon Bowens branch of Numonisseen Creek above John Gullums Land . . . upper side of the said branch"

VA, Land Patent Book 18

[pp. 290-291]

Date of patent: 26 Mar 1739

Patentee(s): William Hamlin

Area: 386 acres

Amount paid: 40 shillings

Description: Prince George Co. "on both sides of Bowens branch of Namenissean Creek . . . upon Thomas Broadway Junr. upper corner next the said branch . . . to John Bradshaws [#1] Line . . . crossing Bowen's branch . . . along the said Bradshaw's corner and Line to Edward Parreson's Corner . . . to Ravenscroft's Line . . . in John Gillum's Line . . . to Edward Brathwate's corner . . . to Thomas Broadway's lower Corner"

VA, Land Patent Book 24

[pp. 32-34]

Date of patent: 20 Sep 1745

Patentee(s): William Bradshew [#2]

Area: 800 acres

Amount paid: 4 pounds

Description: Goochland Co. "on both sides of Deep Creek . . . William Tabors corner . . . on Samuel Nichols . . . on William Tabor . . . crossing Deep Creek"

VA, Land Patent Book 27

[pp. 217-220]

Date of patent: 25 Jul 1749

Patentee(s): John Bradshaw [#1]

Area: 766 acres

Amount paid:

Description: Prince George Co. "on both sides of Bowens Branch of Nammisseen Creek . . . Corner of the Land now in the Tenure and occupation of Thomas Kirk . . . to Ravenscroft's line . . . in Gilliams (now Harrison's Line) . . . to Brathwates (now Richard Georges) Corner . . . to Broadways now Richard Glascocks Corner . . . [380] Acres part thereof being formerly granted to the said John Bradshaw by our Letters Patent bearing Date [12 Mar 1739] and [386] Acres the Residue was formerly granted to William Hamlin by our Letters Patent bearing Date [26 Mar 1739] which said Land the said Hamlin hath since sold and conveyed unto the said John Bradshaw"

VA, Land Grant Book 24 (1791-1792)

[pp. 403-404]

Date of grant: 13 Dec 1791

Date of survey: 17 Mar 1791

Grantee(s): John Bradshaw [#24]

Area: 380 acres

Description: Franklin Co. "on both sides of Linvills Creek on the South Side of Stanton River"

VA, Land Grant Book 54 (1804-1806)

[pp. 181-182]

Date of grant: 9 Aug 1805

Date of survey: 30 Dec 1803

Date of warrant: 8 Jun 1801 (Warrant 3176)

Grantee(s): Allen Bradshaw

Area: 450 acres

Description: Franklin Co. “on the south side of Staunton river . . . at Charles Anderson’s corner on the river . . . along Woodcock’s line . . . in Martin’s line . . . in Taylors line . . . in Payne’s line . . . to John Payne’s corner”

[Note; Many of the Virginia abstracts were provided by Richard W. Bratcher and Anne (Bradshaw) Musser. I am very thankful for their contribution to this research. - MBA]