

# ***Triplett Family Genealogy Notes***

## ***North Carolina***

Mark B. Arslan  
407 Highlands Lake Drive  
Cary, NC 27518-9167  
[contact@arslanmb.org](mailto:contact@arslanmb.org)

3 October 2023

*Ashe Co., NC Land Grants*

23 Nov 1801 Triplet, Thomas

#3122

25 acres "at arear of the Roieing [Roaring] Fork on the North Fork of New  
River lying on the east side Peak Mountain"

grant 175

entry 215 entered 2 Apr 1799 (Book 111, p. 197)

survey 25 Apr 1801



## *Caswell Co., Tax Lists*

### **1777      St. David's District    {33649}**

Triplet, John [#314]

Triplet, Daniel [#313]

Triplet, Francis [#315]

*[The 1777 entries are from a published secondary source (Ancestry.com. North Carolina, U.S., Compiled Census and Census Substitutes Index, 1790-1890) and cannot be found in the original records.]*

### **1781      St. David's District**

Triplett, John [#314]

### **1782      St. David's District    {33650}**

Triplett, John [#314] (280 acres, 5 horses, 16 cattle)

Triplet, Nimrod [#3141] (130 acres, 2 horses)

### **1784      St. David's District**

Triplett, John [#314] (1 white poll, 200 acres @ Horseley's Creek)

Triplett, Nimrod [#3141] (1 white poll, 110 acres @ Horseley's Creek)

### **1785      St. David's District**

Triplett, John [#314] (1 white poll, 200 acres @ Horsley's Creek)

Triplett, Nimrod [#3141] (1 white poll, 110 acres @ Horsley's Creek)

### **1786      St. David's District**

Triplet, Nimrod [#3141] (1 white poll, 140 acres @ Horseley's Ck.)

Triplet, John [#314] (1 white poll, 200 acres @ H's Creek)

### **1796      St. David's District**

*[No Triplett is listed in this district.]*

## ***Caswell Co., Grantor/Grantee Indexes to Deeds***

Year	Grantor	Grantee	Bk/Pg (Description)
-----	-----	-----	-----
1782	Triplett, Daniel et ux	O'Neill, Peter	B/5 * (10A)
	State of NC	Harban, Jno.	B/295
1782	State of NC	Triplett, Jno	B/356 * (140A grant)
1782	State of NC	Triplett, Jno	B/360 * (150A grant)
1785	Triplett, John et ux	Rice, Nathan	C/179 * (150A)
	White, Timothy	Harbin, Jno.	E/7
	Harbin, John	Sherwood, Nance	E/146
	Harbin, John	Sanders, Elizabeth	E/152
	Eaks, Wm. et ux	Harbin, Jno.	E/177
	Harbin, John	Moore, Wm.	E/177
1787	Triplett, Jno., Sr.	Triplett, Nimrod	E/178 * (140A)
1788	Triplett, John, Sr.	Rice, Jephtha	G/36 * (202A)
	Triplett, Nimrod	William, Nathaniel	G/145

\* = abstracted, see below

### ***Caswell Co., Deed Book B (1782-1784), p. 5 {33654}***

Date written: 9 Nov 1782

Grantor(s): Daniel Triplett [#313] & Elizabeth [#313/1] (his wife) (of Guilford Co.)

Grantee(s): Peter Oneal (of Guilford Co.)

Date recorded:

Witness(es): William Belhill, Samuel Bothe, Cornelius Davis, John Pepper, & Claiborne Curtis

Amount paid: £100

Description: 100 acres of land in Caswell Co. "on both sides of Country Line Creek . . . it being part of a tract of land that that the aforesaid Daniel Triplett purchased of John Triplett [#314] & that John Triplett purchased of Henry Hays and that Henry Hays purchased of Earl Grenvill by a deed dated [7 Jun 1761] . . . bounded as follows by lands of Nathan Williamson, Edmund Haggard, Richard Simpson, & John Hays."

### ***Caswell Co., Deed Book B (1782-1784), p. 295***

Date written: 13 Oct 1783

Grantor(s): State of NC

Grantee(s): John Harban

Witness(es):

Amount paid: 50 shillings for every 100 acres

Description: 320 acres in Caswell Co. (Grant #568) "on Orr's Branch, a water of Hogan's Creek . . . corner to George Foot . . . in the County line

***Caswell Co., Deed Book B (1782-1784), p. 356***

Date written: 13 Oct 1783

Grantor(s): State of NC

Grantee(s): John Triplett [#314]

Date recorded:

Witness(es):

Amount paid: 50 shillings for every 100 acres

Description: 140 acres of land in Caswell Co. (Grant #31612) "on the waters of Hosley's Creek .  
.. his own corner . . . line of John Dill"

***Caswell Co., Deed Book B (1782-1784), p. 360***

Date written: 13 Oct 1783

Grantor(s): State of NC

Grantee(s): John Triplett [#314]

Date recorded:

Witness(es):

Amount paid: 50 shillings for every 100 acres

Description: 150 acres of land in Caswell Co. (Grant #31625) "on the waters of Hasley's Creek .  
.. corner to Nathaniel Hart"

***Caswell Co., Deed Book C (1784-1785), p. 179 {33655}***

Date written: 26 Mar 1785

Grantor(s): John Triplett [#314] & Letece [#314/1] (his wife) (of Caswell Co.)

Grantee(s): Nathan Rice (of Caswell Co.)

Date recorded:

Witness(es): John Williams & Sherwd Nance [#3146/1]

Amount paid: £100

Description: 150 acres of land in Caswell Co. "on the waters of Horsley's Creek . . . corner formerly Nathaniel Hart's . . . it being the same that was granted to the said John Triplett . . . [13 Oct 1783]"

***Caswell Co., Deed Book E (1785-1788), p. 178***

Date written: 17 Jul 1787

Grantor(s): John Triplet [#314]

Grantee(s): Nimrod Triplet [#3141]

Date recorded:

Witness(es): Sherwood Nance [#3146/1] & John Numon Triplett

Amount paid: "love & good will I have & bear to my beloved son"

Description: 140 acres of land in Caswell Co. "on Hosley's Creek . . . his own corner . . . line of John Dill's"

***Caswell Co., Deed Book G (1790-1793), pp. 36-37***

Date written: 12 Feb 1788

Grantor(s): John Triplet, Sr. [#314] (of Caswell Co.)

Grantee(s): Jephthah Rice (of Caswell Co.)

Date recorded:

Witness(es): Sherwood Nance [#3146/1] & Nathan Rice

Amount paid: £200

Description: 202 acres of land in Caswell Co. "on both sides of Horsley's Creek a branch of Country Line Creek . . . with Thomas Hart's old line . . . it being a part of a large tract that Thomas Hart purchased of Earl Granville"

***Caswell Co., Deed Book G (1790-1793), pp. 145-146***

Date written: 2 Jan 1790

Grantor(s): Nimrod Triplett [#3141] (of Chester Co., SC)

Grantee(s): Nathaniel Williams (of Rockingham Co.)

Date recorded:

Witness(es): Jese Williams, Thos. Ponend [?], & Nathaniel Williams

Amount paid: £60

Description: 140 acres of land in Caswell Co. "on the waters of Horsley's Creek . . . Jno. Philoptt's [?] corner . . . line of Jno. Dill"

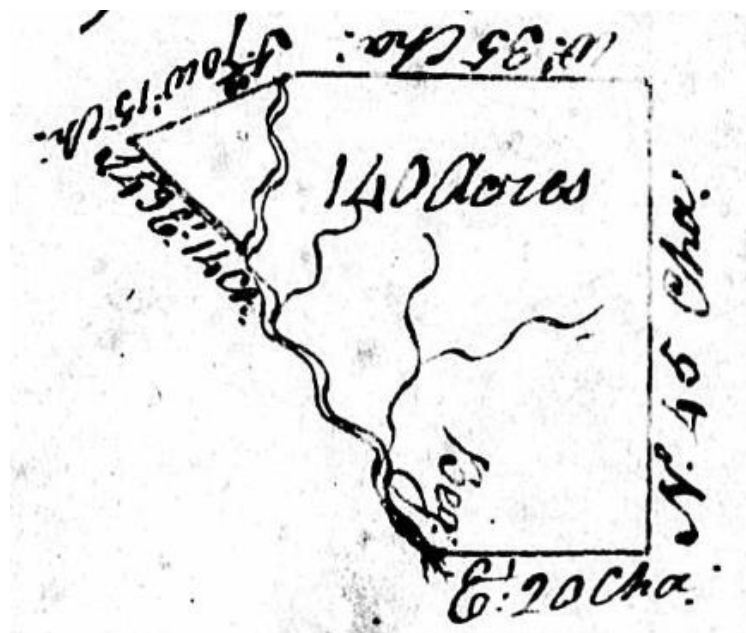
***Caswell Co., Land Grants***

13 Oct 1783    Triplett, John [#314]

140 acres "on the waters of Hasleys Creek"

grant 625

entry 374 entered 1 Oct 1778 (Book 53, p. 34)



***Orange Co., Deed Book 3 (1768-1787), p. 628***

Date written: 1 Jun 1770

Grantor(s): Daniel Addams (of Orange Co.)

Grantee(s): William Triplet [#312] (of Orange Co.)

Date recorded: Jan 1771

Witness(es): John Harlen, Wm. Clark, & Marice Harlen

Amount paid: £50

Description: 100 acres of land in Orange Co. "surveyed by Edward Southwill . . . Simpson tract"



*Surry Co., Marriages {5935}*

22 Apr 1809*	Triplet, William Chappel, Polly bond: Richard Jacks [#31212/1]	#31211
8 Jan 1810*	Day, William Triplitt, Nancy bond: James Day	#31214
25 Feb 1818*	Triplett, Thos. Williams, Peggy bond: Richard Jacks [#31212/1]	#31213
1 Oct 1822*	Triplett, Joel Sullivant, Susanna bond: Bradley Mathews	#31216
30 Apr 1834*	Triplett, William Day, Mary bond: Bradley Mathews	
11 Apr 18--*	Triplett, James Mathews, Louisa bond: James Chappell	#312111

***Surry Co., Grantor/Grantee Indexes to Deeds***

Year			
Recd.	Grantor	Grantee	Bk/Pg (Description)
-----	-----	-----	-----

*[There is no Triplett entry in the deed indexes through Book 6 (1849-1850).]*

\* = abstracted, see below

*Surry Co., Tax Lists*

**1815      Capt. Martin's District**

Day, William [#31214/1] (1 white poll, 135 acres @ D. Creek adjoining Thos. Anthony)  
Triplet, William [#31211] (1 white poll, 50 acres @ Deep Creek)

**1816      Capt. Swaim's District**

Triplet, William [#31211] (1 white poll, 50 acres @ Deep Creek)

**1817      Capt. Joshua K. Speers' District**

Triplet, William [#31211] (1 white poll)

**1818      Capt. Joshua K. Speers' District**

Triplet, William [#31211] (1 white poll)

*[Triplet does not appear in the tax lists for 1819 and 1820.]*

***Wilkes Co., Marriages {32840}***

17 Feb 1785*	Triplett, William Ferguson, Nancy bond: John Webb	#3123
28 Mar 1785*	Triplett, Mason Mullins, Mary bond: William Mullins	#3121
17 Mar 1787*	Farguson, Jeremiah Triplet, Frances bond: Samuel Sloan	#3124
25 Feb 1788*	Triplitt, Thomas Farguson, Jane bond: George Foster	#3122
26 Apr 1791*	Triplitt, Jesse Hodges, Susana bond: Richard Farguson	#3132
14 Jun 1794*	Farguson, Jeremiah Rathbone, (Mrs.) bond: George Hulme	#3124/1
21 Feb 1795*	Triplet, John ----- bond: Robt. Foster	#3125
22 Dec 1797*	Sanders, John Triplet, Nancy bond: Robert Foster	#3127
24 Dec 1798*	Triplett, Elijah Knight, Usley bond: Reuben Knight	#3134
19 Dec 1804*	Farguson, John Triplett, Priscilla bond: Benjamin Hagler	#3129
24 Jan 1806*	Jacks, Richard Triplitt, Mary bond: All. Robinett	#31212
6 Oct 1810*	Triplitt, William Holman, Dianna bond: William Tugman	#31223

22 Oct 1811*	Kindale, John Triplet, Elizabeth bond: William Kindale	#31215
13 Nov 1817*	Brookshire, William Triplette, Nancy bond: W. T. Campbell	#31224
26 Dec 181-*	Triplet, Lewis Roberts, Prudence bond: John Triplitt [#3125] <i>[Last digit of year is unreadable.]</i>	#31251
27 Mar 1820*	Triplett, Martin Brown, Nancey bond: John Dula	#31322
18 Dec 1820*	Dyer, Joel Triplet, Sarah bond: John Ferguson	#31225
7 Jan 1822*	Triplett, Thomas Triplett, Elizabeth bond: Samuel Walsh	#31342 #31324
20 Feb 1822*	Triplett, Martin Hall, Polley W. bond: Phillip Walsh	#31322
1 Mar 1823*	Carlton, Livingston Triplet, Elizabeth bond: Francis Brown	#31341
17 Jan 1826*	Triplett, John Ferguson, Sally bond: Joel Waters	#31285
26 Feb 1827*	Triplett, John Gilreath, Susannah bond: Jesse Ferguson	#31227
14 Apr 1827*	Hendrix, Luke Triplett, Frances bond: Nelson A. Strange	#31327
21 Apr 1827*	Triplett, Wm. Bishop, Mary bond: Thomas Foster	
26 Jan 1828*	Hagler, William W.	

	Triplett, Milley bond: John Hagler [#31229/1]	#31228
11 Jan 1828*	Triplett, Jesse Triplett, Polley bond: Ransom Randal	#31325 #31344
21 Jan 1829*	Fairchild, Wilson Triplet, Elizabeth bond: Abijah Fairchild	#31283
11 Oct 1829*	Hagler, John Triplett, Edith bond: Skelton Hagler	#31229
27 Feb 1830*	Saintclair, John E. Triplet, Charlotte bond: A. N. Smith	#312231
29 Nov 1831*	Triplett, Russel Hendricks, Eliz'th bond: Alfred Miller	#31326
5 Dec 1831*	Triplitt, Joel Gilreath, Rebecca bond: John Hagler [#31229/1]	#31226
31 Mar 1832*	Triplett, Warren Foster, Nancy bond: Wm. Wright	
7 Nov 1832*	Parleir, John Triplett, Arreney bond: James Parleir	#312233
8 Oct 1833*	Miller, John Triplett, Polly bond: Enoch McNiel	
2 Nov 1833*	Triplitt, Lindsey Foster, Fanny bond: John Ferguson	#31284
1 Feb 1836*	Triplett, Horton James, Matilda bond: Thomas Triplett, Jr. [#3122A]	
1 Feb 1836*	Triplett, Thos., Jr. Dula, Docia bond: Horton Triplett [#312232]	#3122A

21 Dec 1841*	Pendley, Adolphus W. Triplett, Iriny bond: Eli Coffey	#313221
17 Mar 1844*	Triplett, Nimrod Triplett, Caroline bond: Adolphus W. Pendley [#313221/1]	#3132A
23 May 1844*	Dula, Thomas Triplett, Anny bond: Reubin Hamby	
25 Sep 1844*	Triplett, Joel Triplett, Milley bond: Mary W. Walsh	#31348
8 Oct 1844*	Hodges, John R. Triplitt, Permina bond: A. W. Pendley [#313221/1]	#31289
26 Aug 1846*	Rose, Wyatt Triplette, Frances bond: James F. Tugman	
29 Jan 1847*	McNiel, George W. Triplett, Levisa bond: Martin McGlenney	
15 May 1847*	Watson, Thomas Triplette, Elizabeth bond: Hiram Bishop	
14 Aug 1847*	Triplett, William Shepherd, Martha bond: Nathan Triplett [#312113]	
14 Feb 1848*	Wheeler, Daniel Triplette, Mandy bond: William Holder	
16 Dec 1848*	Hodges, William Triplitte, Nancy bond: Joel Blackburn	#31288
28 Dec 1848*	Green, Solomon Triplett, Elsy bond: Thomas Triplett [#31342]	#313421
19 Feb 1849*	Triplett, Thomas	#31287

Triplett, Susannah  
bond: Thomas Ferguson

28 Feb 1850\* Philips, William D.  
Triplett, Sarah E.  
bond: John W. Parleir

21 Mar 1850\* Triplett, Wm.  
Waters, Ann  
bond: John B. Miller

22 Jan 1851\* Triplett, Horton  
Pearson, Sulena  
bond: William Hagler [#31228/1]

#312232

\* = date of bond



***Wilkes Co., Will Book 4 (1821-1848), p. 198 {33662}***

Testator: John Ferguson, Sr. (of Wilkes Co.)

Date written: 12 May 1834

Date proved: Nov 1835

Executor(s): "my friend" Moses Walters & Abijah Fairchilds

Witnesses: Charley Main & Joel Walters (Jurat)

Description:

"I will that Jane Triplett [#3122/1] have one dollar."

"I will that Linder Triplett [#3125/1] have one dollar."

"I will that John Ferguson, Jr. [#3129/1] have all my possession of land that I now hold."

"I will that Joel Ferguson have one dollar."

"I will that Margaret Isanour [?] have one dollar."

"I will that Majah Ferguson have one dollar."

"I will that Nimrod Ferguson have one dollar."

"I will that Sarah Triplett [#31323/1 ?] have one dollar."

***Wilkes Co., Will Book 5 (1848-1868), pp. 41-42 {33663}***

Testator: Thomas Triplett [#3122] (of Wilkes Co.)

Date written: 1846 [day & month blank]

Date proved: Aug 1850

Executor(s): "my beloved sons" Joel Triplett [#31226] & John Triplett [#31227]

Witnesses: John T. Ferguson & John F. Ferguson [#31282/1]

Description:

"My will and desire is that all my just debts be paid out of my effects at my decease, and the balance I give and bequeath unto my beloved wife Jane [#3122/1], during her life time, and at her decease, I give and bequeath unto my beloved daughter Frances [#31221] [\$150]. Also I give and bequeath unto my daughter Nancy [#31224] [\$240]. Also I give and bequeath unto my daughter Amelia [#31228] [\$250]. Also I give and bequeath unto my daughter Edith [#31229] [\$180], and unto my daughter Sarah [#31225] I give [\$1]. The above named sums to be made out of my effects at my wife's decease if enough left. And the balance if any thing left to be equally divided among all my children except Lewis [#31222] and Sarah [#31225], who is to have nothing more. My will is that my son Thomas [#3122A] have my boy Aaron at my decease by his paying the other heirs [\$400] which he agrees to do."

W. M. M. M. M.

# Inventory of the Estate of } Thomas Triplett dec'd }

1. Negro Man Abraham aged 40 years
- 1 Note on Wm H. Hayler due 4. July 1847 ... (extended \$50. Nov. 17, 1849) R \$ 250.00.
- 1 D. on John J. Triplett due 25. Aug<sup>t</sup> 1849 (Cr. 7<sup>th</sup> Dec 28<sup>th</sup> 1849 & 5<sup>th</sup> Jan<sup>y</sup> 1850) 300 00
- 1 D. on Tho. Triplett due 25 Aug<sup>t</sup> 1849 (Cr. 168 \$ M<sup>o</sup>, 27 1850) Br. 350 00
1. Judgment on J. M. Ferguson due 9. Aug<sup>t</sup> 1847 (not good) 10. 00
- 1 D. " D. " D. " 31 July " (not good) 10 00
- 2 Notes on Sandford & W. B. Dula \$75.00 \$77.68 both due 6 Sept 1848 152.68
- 4 head Sheep, 5 Cows 6 yearlings, 25 hogs, 13 Sheep 3 beds & furniture,
- 1 Cupboard & furniture 1 barrow 1 Clock 3 Tables 1 Set knives & forks
- 1 small quantity bacon 1 Mans saddle a quantity Kitchen furniture, 1 baby cradle
- 1 Windmill, 6 hogheads 4 plows & hoes, 1 Cutting knife 1 pair Yarn 1 Single tree 2 Chairs
- 1 hand saw 1 Cross Cut saw 1 Raper 1 Drawing knife 2. Chairs 2 Mats 10 Chairs 1 Jug
- 1 Bee Skep 4 Water Bessels, 1 Washing tub, a quantity Wheat & Rye, 1 ox Cart 1 saddle
- 1 pair Shovel 1 pair wheel, 3 Axes 1 Lock Chain, 1 Set fire Dogs 1 fire Shovel & tongs
1. Trow —

Joel Triplett }  
John J. Triplett } Exr<sup>s</sup>

North Carolina }  
Wilkes County } August Term 1850.

**Wilkes Co., Estate Records, Inventory of the Estate of William Triplett [#312], Dec'd  
(Apr 1784) {32839}**

*State of North Carolina  
Wilkes County*  
An Inventory of the Estate of William Triplett Dec'd  
150 acres of Land 2 Negroes 3 horses 3 head of cattle 1 sheep 4 Mops  
1 Set of Smiths Tools 3 spurs 3 axes 2 axes 1 foot adze 1 hand saw 1 Drawing  
knife 3 feather Beds 3 Iron pots 1 Oven 7 Chairs 1 Chest 1 Table  
~~1 plate~~ 2 pewter Basins 1 Loom 3 Bed Steads 1 Box Iron 3 pails  
1 piggin 2 pair of pot hooks  
This Inventory was Returned to Wilkes Co. on April Term  
1784 By Elonah Triplett administratrix and Ordered to be  
Recorded  
A True Copy Test  
J. Whaley C. L. & C.

**Wilkes Co., Estate Records, Estate of John Triplett (1846)**

**Administrator's Bond**

Date of bond: 5 Nov 1846

Deceased: John Triplett

Administrator(s): Thomas Triplett & Thos. Ferguson

Bondsmen: John Ferguson

Amount of bond: \$1,000

**Widow's Dower**

Date of petition: Feb 1847

Deceased: John Triplett

Petitioner: Sarah Triplett, widow

**Inventory (Feb 1847)**

"An inventory of the personal property of belonging to the Estate of John Triplett, dec'd, and  
which has come into our hand as Administrators of deceased. Feb 1847

...  
Thos. Farguson  
Thos. Triplett”

***Wilkes Co., Estate Records, Estate of Jesse Triplett, Jr. (1849)***

**Administrator's Bond**

Date of bond: 27 Oct 1849  
Deceased: Jesse Triplett, Jr.  
Administrator: Thomas Triplett  
Bondsman: Russell Triplett & Alfred Miller  
Amount of bond: \$1,000

**Inventory**

“Inventory [?] of the Estate of Jesse Triplett, dec'd returned by Thomas Triplett, Administrator of the same.”

***Wilkes Co., Estate Records, Estate of Thomas Triplett (1850)***

**Sale**

“At a sale of property belonging to the Estate of Thomas Triplett [#3122], dec'd, made by the undersigned his executors [26 Sep 1850] . . .”

“The negro boy Aaron has been delivered to Thomas Triplett [#3122A] according to the Will of our testator [4 Nov 1850]”

“A listing of property sold [22 Nov 1850]

...  
Executors: John Triplett [#31227] & Joel Triplett [#31226]  
[4 Feb 1851]”

***Wilkes Co., Guardian Bonds (1780-1899)***

Date of bond: 2 Nov 1826  
Guardian: Thos. Triplet [#3122] [signed: Thomas Triplitt]  
Orphan(s): Jno. W. Lainer & Hugh Lainer  
Child/Children of: James Lainer  
Bondsman: Edmund Jones  
Amount of bond: £100

*[There is no other mention of Triplett in these bonds.]*

***Wilkes Co., Widow's Dower (1809-1892)***

Date of petition: Feb 1847  
Petitioner: Sarah Triplett, widow of John Triplett, dec'd

*[There is no other mention of Triplett in these applications.]*

***Wilkes Co., Record of Settlements with Guardians, Executors, & Administrators (1805-1834)***

*[There is no mention of Triplett in this volume.]*

## ***Wilkes Co., Tax Lists***

### **1787 [?] Capt. Brown's District**

Triplet, William [#3123] (1 white male of 21 and under 60, 2 white males under 21 or over 60, 1 white female)  
Triplet, Elenor [#312/1] (2 white males under 21 or over 60, 5 white females, 2 blacks of 12 and under 50)  
Triplett, Mason [#3121] (1 white male of 21 and under 60, 1 white male under 21 or over 60, 1 white female)

### **Capt. Isbel's District**

Triplit, Daniel [#313] (1 white male of 21 and under 60, 3 white males under 21 or over 60, 2 white females)

### **1795 Capt. John Withearspoon's District {33667}**

Triplit, Dannell [#313] (0 polls, 100 acres)  
Triplit, Jesse [#3132] (1 poll)  
Triplit, John [#3125] (1 poll, 50 acres)  
Triplit, Ellender [#312/1] (1 poll, 230 acres)  
Triplit, Wm. [#3123] (2 polls, 300 acres)

### **1797 Capt. Hulme's District**

Triplet, Jesse [#3132] (1 poll)  
Triplet, Nelly [#312/1] (2 polls, 230 acres)

### **Capt. Lewis Carlton's District**

Triplet, Dan'l [#313] (0 polls, 100 acres)

### **Capt. William Dula's District {33672}**

Triplet, William [#3123] (1 poll, 275 acres)  
Triplet, Mary [#3121/1] (1 poll, 150 acres)

### **1800 Capt. Carlton's District**

Triplit, Wm. [#3123] (1 poll, 420 acres)  
Triplitt, Elijah [#3134] (1 poll)  
Triplitt, Elizabeth [#313/1] (0 polls, 100 acres)

### **Capt. Darby Hendereck's District**

Treptlet, Elender [#312/1] (2 polls, 230 acres)  
Treptlet, Mary [#3121/1] (1 poll, 150 acres)

### **1805 Capt. Darby Henderex's District**

Treplett, Jessee [#3132] (1 poll, 337 acres)  
Hodge, John [#3133/1] (1 poll)  
Treplett, Mary [#3121/1] (1 poll, 150 acres)

**Capt. Lewis Carlton's District**

Triplet, Jesse [#3128] (1 poll, 25 acres)  
Triplet, Nelly [#312/1] (4 polls, 230 acres)  
Triplet, Elijah [#3134] (1 poll)  
Triplet, Elisabeth [#313/1] (0 polls, 100 acres)  
Triplet, William [#3123] (0 polls, 100 acres) [he had moved to KY, but still owned land in this county]

**1829      Capt. Eli Brown's District**

Triplet, Thomas (1 white poll, 200 acres)  
Triplet, Marvin [?] (1 white poll)  
Triplet, Jesse, Jr. [#31281] (1 white poll)  
Triplet, John [#31285] (1 white poll)  
Triplet, Jesse [#3128] (0 white polls, 1 black poll, 230 acres)  
Triplet, Jesse [#3132] (Elk) (0 white polls, 349 acres)  
Triplet, Lewis [#31222] (1 white poll, 50 acres)  
Triplet, Martin [#31322] (1 white poll, 76.5 acres)

**Capt. Jorge Forguson's District {33680}**

Triplet, Eligah [#3134] (0 white polls, 110 acres)  
Triplet, Dianor [#31223/1] (0 white polls, 50 acres)  
Triplit, Thomas [#3122] (0 white polls, 2 black polls, 466 acres)

**Capt. James D. Parke's District**

Triplet, Wm. (0 white polls, 400 acres)  
Triplet, John [#31227] (1 white poll, 285 acres)  
Triplet, Joel [#31226] (1 white poll, 250 acres)

**1831      Capt. James D. Parke's District**

Triplet, William (0 polls, 248 acres)  
Triplet, John [#31227] (1 poll, 280 acres)  
Triplet, Joel [#31226] (1 poll, 250 acres)

**1834      Capt. Mc Niel's District**

Triplet, Lindsay [#31284] (1 poll, 150 acres)  
Triplet, John [#31285] (2 polls, 400 acres)

**Capt. Parke's District**

Triplet, William (0 polls, 427 acres)  
Triplet, Joel [#31226] (1 poll, 250 acres)

Triplet, John [#31227] (1 poll, 280 acres)

### **King's Creek District**

Triplet, Thomas [#3122] (0 white polls, 2 black polls, 320 acres)

Triplet, Ellender [#312/1] (0 white polls, 1 black poll, 175 acres)

Triplet, Abner [#31343] (1 white poll)

Triplet, Diannah [#31223/1] (0 polls, 50 acres)

Triplet, Eligah [#3134] (0 polls, 110 acres)

### **Capt. Wm. Kindal's District**

Hendrix, Luck [#31327/1] (1 white poll, 1 black poll, 137 acres)

Triplet, Martain [#31322] (1 white poll, 56.25 acres)

Triplet, Jessey (Stoney Fork) [#3128] (0 white polls, 1 black poll, 251 acres)

Triplet, Jesse (Elk) [#3132] (0 polls, 300 acres)

## **1837 Elk District**

Triplet, Jessey [#3128] (Stona Fork) (0 white polls, 1 black poll, 400 acres)

Triplet, Jessey [#3132] (Elke Creek) (0 polls, 350 acres)

Triplet, Lewis [#31222] (land on Elke) (0 polls, 165 acres)

Triplet, Thomas [#3132] (Elke land) (1 white poll, 225 acres)

Triplet, Russell [#31326] (1 white poll, 1 black poll)

Triplet, Nimrod [#3132A ?] (1 white poll)

Triplitt, William [#31329] (1 white poll)

Triplet, Luke [#31328] (1 white poll)

### **King's Creek District**

Triplet, Thomas, Jr. [#3122A] (1 white poll)

Triplet, Abner [#31343] (1 white poll)

Triplet, Franklin (1 white poll)

Triplet, Dianah [#31223/1] (0 polls, 50 acres)

Triplet, Thomas [#3122] (0 white polls, 2 black polls, 313 acres)

Triplet, Horton [#312232] (1 white poll, 100 acres)

Triplet, Eliga [#3134] (0 polls, 110 acres)

## **1838 Capt. Wm. Walker's District**

Triplet, Thomas (0 polls, 50 acres @ Brushey Mountain)

## **1847 Capt. Phillips' District**

Triplet, Dianer [#31223/1] (0 polls, 225 acres @ Maraven [Moravian] Creek)

Triplet, Hoton [#312232] (1 white poll)

Triplet, John J. [#31227] (0 white polls, 1 black poll, 275 acres @ Yadkin River)

Triplet, Joel [#31226] (0 white polls, 1 black poll, 550 acres @ Warier Creek)

## **1848 Capt. Wheatly's District**



Triplet, William [#312112] (1 poll, 100 acres)

Triplet, Nathan [#312113] (1 poll, 60 acres)

#### **Capt. Horton's District**

Triplitt, Jessa [#3128] (1 poll, 300 acres)

Triplitt, Thos. [#31287] (1 poll)

Triplitt, Thos. (1 poll, 267 acres)

Triplitt, Thos. (3 polls)

Triplitt, Joel (1 poll)

Triplitt, William (1 poll, 140 acres)

#### **Capt. Hackett's District**

Triplitt, Nimrod (1 poll, 303 acres)

#### **Capt. Phillips' District**

Triplitt, Joel [#31226] (1 poll, 500 acres)

Triplitt, John J. [#31227] (1 poll, 285 acres)

Triplitt, Horton [#312232] (1 poll)

Triplitt, Deaner [#31223/1] (0 polls, 222 acres @ Marven [Moravian] Creek)

#### **Capt. Land's District**

Triplitt, Wm. [#31329] (0 polls, 280 acres)

Triplitt, Rusel [#31326] (3 polls, 200 acres)

Triplitt, Luke [#31328] (1 poll, 80 acres)

Triplitt, Nimrod [#3132A] (1 poll)

Triplitt, Lewis [#31222] (0 polls, 72 acres)

Triplitt, Thos. (0 polls, 350 acres)

#### **1850 [District not stated]**

Triplitt, John [#31227] (0 white polls, 1 black poll, 285 acres)

Triplitt, Joel [#31226] (0 white polls, 2 black polls, 550 acres)  
as Administrator (2 black polls)

Triplitt, Horten [#312232] (1 white poll, 415 acres)

#### **[District not stated]**

Triplitt, Thomas (0 polls, 267 acres)

Triplitt, William (Elk) [#31329] (1 white poll, 100 acres)

Triplitt, Russel [#31326] (0 polls, 300 acres)

Triplitt, William (1 white poll, 199 acres)

Triplitt, Jesse [#31325] (0 white polls, 1 black poll, 300 acres)

Triplitt, Joel (1 white poll)

Triplitt, Nimrod [#3132A] (1 white poll, 350 acres)

#### **Lewis's Fork District {33726}**

Triplette, John [#31285], dec'd (Thos. Triplette [#31287] & Thos. Ferguson, Adms.) (225 acres)  
Triplette, Linsey [#31284] (0 white polls, 1 black poll)

Resume at 1851: <https://www.familysearch.org/ark:/61903/3:1:3Q9M-CS3J-XQ98-7?i=624&cat=1689329>

# *Wilkes Co., Grantor/Grantee Indexes to Deeds*

Year	Grantor	Grantee	Bk/Pg (Description)
-----	-----	-----	-----
1798	Harbin, Thomas	Triplett, Elenor	A-1/424 * (230A)
1784	Isaacs, Elijah	Herbin, Thomas	A-1/434 * (400A)
1800	State of NC	Triplett, William	C-1/214 (Grant)
1798	Allison, William	Triplett, William	D/334 * (50A)
1798	Allison, William	Triplett, William	D/336 * (50A)
1798	Triplett, William	Ferguson, Thomas	D/353 [page missing]
1800	Triplett, William	Holeman, Thomas	D/628 * (50A)
1800	Triplett, William	Holeman, Thomas	D/630 * (75A)
1799	Dula, William	Triplett, Jesse	D/717 (150A)
1799	State of NC	Triplett, William	D/808 (Grant #311967)
1800	Holeman, Thomas	Triplett, William	D/813 * (120A)
1804	Triplett, William	Martin, Benjamine H.	F-1/49 * (120A)
1804	Brown, William	Triplett, Mason	F-1/89 * (100A)
1804	Triplett, William	Wellborn, James (Atty.)	F-1/124 * (Power of Atty.) (50A)
1805	Triplett, William	Martin, Benjamin H.	F-1/196 * (50A)
1804	State of NC	Triplett, William	F-1/384 (Grant)
1807	Triplett, William	Martin, Thomas	F-1/458 * (50A)
1807	Triplett, William	Martin, Thomas	F-1/459 * (50A)
1807	Triplett, William	Martin, Thomas	F-1/460 * (50A)
1808	Martin, Benjamin H.	Triplett, Thomas	F-2/5 * (50A)
1808	Webb, Culberth	Triplett, Jesse	F-2/7 * (50A)
1808	Webb, Culberth	Triplett, Jesse	F-2/11 * (23.5A)
1808	Martin, Benjamin H.	Triplett, Thomas	F-2/12 * (120A)
1808	Webb, Frances	Triplett, Jesse	F-2/19 * (62A)
1841	Ball, Johnson	Triplett, John (Tr.)	F-2/262 (Deed of Trust)
1809	Roberts, John	Triplett, Elijah H.	G&H/11 * (110A)
1809	Martin, Thomas	Triplett, Thomas	G&H/16 * (100A)
1810	Jacks, Richard et al	Adams, John	G&H/133 * (100A)
1813	Mullins, Sally et al	Stone, Jesse	G&H/394 * (100A)
1813	Triplett, William	Triplett, Thomas	G&H/429 * (100A)
1817	Ferguson, Micajah	Triplett, Jesse	24/156 * (70A)
1818	Ferguson, Micajah	Triplett, Jesse	24/180 * (181A)
1819	Triplett, Ellender	Triplett, Thomas	24/362 * (50A)
1819	Ferguson, John	Triplett, Thomas	24/382 * (130A)
1819	Triplett, Thomas	Triplett, William	24/408 * (143A)
1820	Triplett, Thomas	Ferguson, John	24/494 * (72A)
1820	Triplett, Thomas	Ferguson, John, Sr.	24/559 * (72A)
1837	Triplett, Lewis	Witherspoon, William P.	I/238 (Mortgage)
1837	Triplett, William	Hagler, William W.	I/290 * (205A)
1838	Reding, James	Triplett, Thomas	I/323 * (50A)
1821	Bishop, Abraham by Shf.	Triplett, Thomas	K/25 * (150A)
1821	Bishop, Abraham by Shf.	Triplett, Thomas	K/27 * (125A)
1823	Triplett, Thomas	Brookshire, William	K/233 * (180A)
1824	Allison, Hugh	Triplett, Thomas	L/11 * (Power of Atty.)
1824	Kindall, John	Triplett, William	L/34 * (270A)

1825	Triplett, William	Ferguson, John, Jr.	L/166 * (270A)
1827	Robinette, J.	Triplett, Thomas	M/15 * (285A)
1828	Triplett, Jesse	Hendricks, Luke	M/96 * (31A)
1828	Wellborn, J.	Triplett, Joel	M/145 * (375A)
1828	Lenoir, William	Triplett, Thomas	M/147 * (50A)
1828	Triplett, Thomas	Triplett, John	M/148 * (285A)
1829	Triplett, Jesse	Hendrix, Luke	M/168 * (31A)
1829	Broyhill, James	Triplett, William	M/172 * (205A)
1832	Triplett, Jesse	Hendrix, George W.	M/580 * (50A)
1833	Triplett, Thomas	Brookshire, William	N/118 * (90A)
1834	Triplett, Martin	Hendrix, Luke	N/224 * (25A)
1834	Triplett, Jesse	Hendrix, Luke	N/225 * (50A)
1836	Triplett, Martin	Hendrix, Luke	N/498 * (48.5A)
1839	Patterson, A.	Triplett, Nancy	23/446 *
1840	Dyer, Joel	Triplett, Thomas	23/512 * (Power of Atty.)
1842	Triplett, Luke by Shf.	Triplett, Thomas	P/105 *
1842	Triplett, Jesse	Triplett, Nimrod	P/117 * (100A)
1842	Triplett, Jesse	Triplett, Nimrod	P/118 * (50A)
1842	Triplett, Jesse	Triplett, Nimrod	P/119 * (150A)
1843	Cotrel, John et ux	Triplett, Asa	P/167 * (1/5 int. in 50A)
1845	Triplett, Jesse	Triplett, Hilary S.	Q/41 (Gift Deed, 100A)
1847	Hamby, Joel by Shf.	Triplett, Joel	Q/161 * (175A)
1848	Triplett, Thomas by Shf.	Triplett, William	Q/428 * (50A)
1849	Triplett, Thomas	Triplett, Thomas, Jr.	Q/475 * (217A)
1850	Triplett, Jesse	Triplett, Nimrod	Q/610 (Gift Deed, 150A)
1850	Triplett, William	Triplett, Nimrod	R/8

\* = abstracted, see below

***Wilkes Co., Deed Book A-1 (1778-1783), pp. 424-425***

Date written: 24 Nov 1784

Date recorded: Apr 1785

Grantor(s): Thomas Herbin (of Wilkes Co.)

Grantee(s): Elenor Triplett [#312/1] (of Wilkes Co.)

Witness(es): George Foster, Daniel Cutbirth, & Wm. Triplitt [#3123]

Amount paid: £100

Description: 230 acres of land in Wilkes Co. "on Beaver Creek . . . on the south side of the Yad-kin joining Thos. Linville . . . by the waggon road . . . The same being part of a tract granted to Thomas Harbin of 400 acres bearing date [27 Feb 1784] by Elijah Isaacs."

***Wilkes Co., Deed Book A-1 (1778-1783), p. 434***

Date written: 27 Feb 1784

Date recorded: Jul 1784

Grantor(s): Elijah Isaacs & Sarah (his wife) (of Wilkes Co.)

Grantee(s): Thomas Herbin (of Wilkes Co.)

Witness(es): John More, Benjamine Guest, & Thomas Bryan

Amount paid: £500

Description: 400 acres of land in Wilkes Co. "on the south side of Yadkin River & on both sides of Beaver Creek . . . the same being granted to the s'd Elijah Isaacs by the State of North Carolina bearing date [23 Oct 1782]"

***Wilkes Co., Deed Book D (1796-1799), p. 334***

Date written: 10 Mar 1798

Date recorded: Apr 1798

Grantor(s): William Allison (of Wilkes Co.)

Grantee(s): William Triplett [#3123] (of Wilkes Co.)

Witness(es): Joel Branham, James Brown, & Thomas Ferguson

Amount paid: \$90

Description: 50 acres of land in Wilkes Co. "being part of a tract of land containing [400] acres whereon said Allison is now living . . . crossing the Beaver Creek"

***Wilkes Co., Deed Book D (1796-1799), p. 336***

Date written: 30 Mar 1798

Date recorded: Apr 1798

Grantor(s): William Allison (of Wilkes Co.)

Grantee(s): William Triplett [#3123] (of Wilkes Co.)

Witness(es): Joel Branham, James Brown, & Thomas Ferguson

Amount paid: \$90

Description: 50 acres of land in Wilkes Co. "on Beaver Creek being part of a tract of land containing [400] acres lying between said Allison's old survey and Thomas L---'s line"

***Wilkes Co., Deed Book D (1796-1799), p. 628***

Date written: 14 Mar 1800

Date recorded: Aug 1800

Grantor(s): William Triplett [#3123] (of Wilkes Co.)

Grantee(s): Thomas Holeman (of Wilkes Co.)

Witness(es): J. Branham & William Tugman

Amount paid: \$100

Description: 50 acres of land in Wilkes Co. "on the north side of the Yadkin River begining at the uper corner of a tract of land belonging to s'd Triplett . . . It was granted to s'd Triplett by deed from the State."

***Wilkes Co., Deed Book D (1796-1799), p. 630***

Date written: 14 Mar 1800

Date recorded: Aug 1800

Grantor(s): William Triplett [#3123] (of Wilkes Co.)

Grantee(s): Thomas Holeman (of Wilkes Co.)

Witness(es): J. Branham & William Tugman

Amount paid: \$300

Description: 75 acres of land in Wilkes Co. "on the north side of the Yadkin River . . . at the upper corner of s'd Triplett's land running down the river to . . . line between s'd Triplett and Thomas Ferguson . . . being part of a tract of land containing [150] acres granted by deed from the State of North Carolina and bearing date of [1797]."

***Wilkes Co., Deed Book D (1796-1799), p. 813***

Date written: 14 Mar 1800

Date recorded: May 1800

Grantor(s): Thomas Holeman (of Wilkes Co.)

Grantee(s): William Triplett [#3123] (of Wilkes Co.)

Witness(es): Joel Branham & William Tugman

Amount paid: \$400

Description: 120 acres of land in Wilkes Co. "on both sides of Beaver Creek . . . the same being a tract of [400] acres of land granted to Elijah Isaacs by a deed from the State of North Carolina and to Thomas Herbin by Deed of Conveyance from him and then Thomas Lemuel by Deed of Conveyance from him and to the s'd Thomas Holeman"

***Wilkes Co., Deed Book F-1 (1804-1807), pp. 49-50***

Date written: 30 Apr 1804

Date recorded: Apr 1804

Grantor(s): William Triplett [#3123] (of Wilkes Co.)

Grantee(s): Benjamine H. Martin (of Wilkes Co.)

Witness(es): R. Martin, Richard Forguson, & Jesse Triplett [#3132]

Amount paid: \$500

Description: 120 acres of land in Wilkes Co. "on both sides of Beaver Creek . . . including the improvements whereon s'd Martin now lives"

***Wilkes Co., Deed Book F-1 (1804-1807), pp. 89-90***

Date written: 2 Jan 1792

Date recorded: Apr 1804

Grantor(s): William Brown (of Wilkes Co.)

Grantee(s): Mason Triplett [#3121] (of Wilkes Co.)

Witness(es): Anne Sutherland & Richard Forguson

Amount paid: £150

Description: 100 acres of land in Wilkes Co. "on the south side of Stony Fork Creek . . . crossing the Glady Fork . . . it was granted to Thomas Holeman by the State of North Carolina by a deed dated [1794]"

***Wilkes Co., Deed Book F-1 (1804-1807), p. 124***

Date written: 5 Oct 1804

Date recorded: Oct 1804

Grantor(s): William Triplett [#3123] (of Wilkes Co.)

Grantee(s): "my trusty friend" James Willborn" (of Wilkes Co.)

Witness(es): James Patton, John Foster, & James Patton

Description: Power of Attorney "to convey to Benja. H. Martin a tract of land containing [50] acres lying on Hall's Fork of a branch"

***Wilkes Co., Deed Book F-1 (1804-1807), p. 196***

Date written: 30 Apr 1805

Date recorded: Apr 1805

Grantor(s): William Triplett [#3123] (of Wilkes Co.) (by his attorney James Welborn)

Grantee(s): Benjamine H. Martin (of Wilkes Co.)

Witness(es): Jas. McNeil & Jos. McNeil

Amount paid: \$50

Description: 50 acres of land in Wilkes Co. "on the north fork of Headley's Branch waters of Beaver Creek . . . Thomas Holman's line"

***Wilkes Co., Deed Book F-1 (1804-1807), p. 458***

Date written: 19 Mar 1804

Date recorded: Feb 1807

Grantor(s): William Triplett [#3123] (of Wilkes Co.)

Grantee(s): Thomas Martin (of Wilkes Co.)

Witness(es): Jas. Wellborn & Wm. Petty

Amount paid: £100

Description: 50 acres of land in Wilkes Co. "on a big branch of Beaver Creek beginning at Wm. Alleson's corner . . . by a grant bearing date [14 Nov 1800]"

***Wilkes Co., Deed Book F-1 (1804-1807), p. 459***

Date written: 13 Mar 1804

Date recorded: Feb 1807

Grantor(s): William Triplett [#3123] (of Wilkes Co.)

Grantee(s): Thomas Martin (of Wilkes Co.)

Witness(es): Jas. Wellborn & Wm. Petty

Amount paid: £100

Description: 50 acres of land in Wilkes Co. "lying on Beaver Creek . . . being part of a tract of land containing [100] acres lying between said Ellerson's old survey & Thomas Linville's line"

***Wilkes Co., Deed Book F-1 (1804-1807), p. 460***

Date written: 13 Mar 1804

Date recorded: Feb 1807

Grantor(s): William Triplitt [#3123] (of Wilkes Co.)

Grantee(s): Thomas Martin (of Wilkes Co.)

Witness(es): Jas. Wellborn & Wm. Petty

Amount paid: \$200

Description: 50 acres of land in Wilkes Co. "being part of a tract of land containing [400] acres whereon William Ellison is now living . . . running south with s'd Allison's line . . . crossing the Beaver Creek"

***Wilkes Co., Deed Book F-2 (1808-1832), pp. 5-6***

Date written: 31 Jan 1807

Date recorded: May 1808

Grantor(s): Benja. H. Martin (of Wilkes Co.)

Grantee(s): Thomas Triplitt [#3122] (of Wilkes Co.)

Witness(es): Robert Foster & Thomas Holman

Amount paid: \$50

Description: 50 acres of land in Wilkes Co. "on the north fork of Headley's Branch waters of Beaver Creek . . . Thomas Holman's line . . ."

***Wilkes Co., Deed Book F-2 (1808-1832), p. 7***

Date written: 10 Oct 1803

Date recorded: May 1808

Grantor(s): Cutberth Webb (of Wilkes Co.)

Grantee(s): Jesse Triplett [#3132] (of Wilkes Co.)

Witness(es): Darby Hendrix, Thomas Cottrell, & And'w Walsh

Amount paid: \$200

Description: 50 acres of land in Wilkes Co. "on Elk Creek . . . William Isaac's line"

***Wilkes Co., Deed Book F-2 (1808-1832), pp. 11-12***

Date written: 10 Oct 1803

Date recorded: May 1808

Grantor(s): Cutberth Webb (of Wilkes Co.)

Grantee(s): Jesse Triplett [#3132] (of Wilkes Co.)

Witness(es): Darby Hendrix, Thomas Cottrell, & Andrew Walsh

Amount paid: \$100

Description: 23.5 acres of land in Wilkes Co. "on Elk Creek . . . Moses Standberries corner"



***Wilkes Co., Deed Book F-2 (1808-1832), pp. 12-13***

Date written: 31 Jan 1807

Date recorded: May 1808

Grantor(s): Benja. H. Martin (of Wilkes Co.)

Grantee(s): Thomas Triplett [#3122] (of Wilkes Co.)

Witness(es): Robert Foster & Thomas Holman

Amount paid: \$500

Description: 120 acres of land in Wilkes Co. "on both sides of Beaver Creek . . . including the improvement whereon s'd Martin now lives"

***Wilkes Co., Deed Book F-2 (1808-1832), p. 19***

Date written: 10 Oct 1803

Date recorded: May 1808

Grantor(s): Frances Webb (of Wilkes Co.)

Grantee(s): Jesse Triplett [#3132] (of Wilkes Co.)

Witness(es): Darby Hendrix, Thomas Cottrell, & Andrew Wal[s]h

Amount paid: \$300

Description: 62 acres of land in Wilkes Co. "on both sides of Elk Creek . . . John Beverley's line . . . Benjamine Duggar's line . . . mouth of Duggar's Fork . . . line made between Martin Hall & Darby Hendrix"

***Wilkes Co., Deed Book G&H (1804-1815), p. 11***

Date written: 30 Dec 1807

Date recorded: May 1809

Grantor(s): John Roberts (of Wilkes Co.)

Grantee(s): Elijah Triplett [#3134] (of Wilkes Co.)

Witness(es): Thomas Isbell, Caleb Dyer, & Bennett Dula

Amount paid: £100

Description: 110 acres of land in Wilkes Co. "on both sides of Kings Creek . . . Coffee's line . . . Davises line . . . Thos. Weatherspoon's line"

***Wilkes Co., Deed Book G&H (1804-1815), p. 16***

Date written: 16 Jan 1809

Date recorded: May 1809

Grantor(s): Thomas Martin (of Wilkes Co.)

Grantee(s): Thomas Triplett [#3122] (of Wilkes Co.)

Witness(es): William Holman & William Forgason

Amount paid: \$400

Description: 100 acres of land in Wilkes Co. "including the hundred acres of land that Thos. Martin now lives on"

***Wilkes Co., Deed Book G&H (1804-1815), p. 133 {33673}***

Date written: 1 Oct 1809

Date recorded: Oct 1810

Grantor(s): Richard Jacks [#31212/1], Thomas Triplet [#31213], Nancy Triplet [#31214], & Elizabeth Triplet [#31215], legatees of Mason Triplet [#3121] (of Surry Co.)

Grantee(s): John Adams (of Wilkes Co.)

Witness(es): James Layne, Daniel Holeman, & Joseph Hickerson

Amount paid: \$200

Description: 100 acres of land on the south side of Stoney Fork Creek . . . crossing the mouth of Glady Fork

***Wilkes Co., Deed Book G&H (1804-1815), pp. 394-395 {33668}***

Date written: 15 Mar 1810

Date recorded: May 1813

Grantor(s): Sally Mullins [#3131], Jessee Triplett [#3132], John Hodge [#3133/1], Elijah Triplett [#3134], & Elizabeth Triplett [#3135] (of Wilkes Co.)

Grantee(s): Jessee Stone (of Wilkes Co.)

Witness(es): William Hagler, John Ferguson, & John Barlow, Jr.

Amount paid: \$60

Description: 100 acres of land in Wilkes Co. "lying on the north fork of Kings Creek"

***Wilkes Co., Deed Book G&H (1804-1815), p. 429***

Date written: 9 Oct 1813

Date recorded: Nov 1813

Grantor(s): Wm. Triplett [#3123] (of Adair Co., KY)

Grantee(s): Thos. Triplett [#3122] (of Wilkes Co.)

Witness(es): John Sanders [#3127/1] & William Triplett [#31223]

Amount paid: \$100

Description: 100 acres of land in Wilkes Co. "on the south side of Gap Creek"

***Wilkes Co., Deed Book 24 (1816-1821), p. 156***

Date written: 16 Mar 1816

Date recorded: 30 Dec 1817

Grantor(s): Micaga Ferguson (of Wilkes Co.)

Grantee(s): Jesse Triplett [#3128] (of Wilkes Co.)

Witness(es): John Ferguson & Henry Steed

Amount paid: \$550

Description: 70 acres of land in Wilkes Co. "on the waters of Stony Fork . . . on north side mountain . . . John Ferguson, Sr.'s line"

***Wilkes Co., Deed Book 24 (1816-1821), p. 180***

Date written: 18 Mar 1816

Date recorded: Jan 1818

Grantor(s): Micaga Ferguson (of Wilkes Co.)

Grantee(s): Jesse Triplett [#3128] (of Wilkes Co.)

Witness(es): John Ferguson & Henry Steed

Amount paid: \$550

Description: 181 acres of land in Wilkes Co. "on Stony Fork Creek . . . John Ferguson's line on the south side of s'd creek"

***Wilkes Co., Deed Book 24 (1816-1821), p. 362***

Date written: 2 Aug 1817

Date recorded: 8 Apr 1819

Grantor(s): Ellender Triplett [#312/1] (of Wilkes Co.)

Grantee(s): Thomas Triplett [#3122] (of Wilkes Co.)

Witness(es): John Farguson [#3129/1] & Jes Triplett [#3128]

Amount paid: \$300

Description: 50 acres of land in Wilkes Co. "on the bank of Beaver Creek on the east side where the said Ellender Triplett's line crosses said creek"

***Wilkes Co., Deed Book 24 (1816-1821), p. 322***

Date written: 15 Oct 1818

Date recorded: 15 Apr 1819

Grantor(s): John Ferguson, Sr. (of Wilkes Co.)

Grantee(s): Thomas Triplett [#3122] (of Wilkes Co.)

Witness(es): John Ferguson [#3129/1] & Jesse Triplett [#3128]

Amount paid: \$1,000

Description: 130 acres of land in Wilkes Co. "on Stony Fork Creek . . . it being the tract of land where the said Ferguson now lives"

***Wilkes Co., Deed Book 24 (1816-1821), p. 408***

Date written: 26 Apr 1819

Date recorded: 12 Jul 1819

Grantor(s): Thomas Triplett [#3122] (of Wilkes Co.)

Grantee(s): William Triplett [#31223] (of Wilkes Co.)

Witness(es): John Farguson [#3129/1] & Joel Triplett [#31226]

Amount paid: \$600

Description: 143 acres of land in Wilkes Co. "it being the s'd tract of land where the said William Triplett now lives . . . Richard Ferguson's line . . . Allison's east corner . . . corner of a tract of land that was granted to s'd Thomas Triplett by the State . . . Johnson's line"

***Wilkes Co., Deed Book 24 (1816-1821), pp. 494-495***

Date written: 9 Jul 1819

Date recorded: 13 Jan 1820

Grantor(s): Thomas Triplett [#3122] (of Wilkes Co.)

Grantee(s): John Ferguson (of Wilkes Co.)

Witness(es): John Ferguson, Jr. [#3129/1] & Jesse Triplett [#3128]

Amount paid: \$500

Description: 72 acres of land in Wilkes Co. "on Stoney Fork Creek . . . Jesse Triplett's line"

***Wilkes Co., Deed Book 24 (1816-1821), pp. 559-560***

Date written: 10 Feb 1820

Date recorded: 28 Jun 1820

Grantor(s): Thomas Triplett [#3122] (of Wilkes Co.)

Grantee(s): John Ferguson, Sr. (of Wilkes Co.)

Witness(es): John Ferguson [#3129/1] & Jesse Triplett [#3128]

Amount paid: \$500

Description: 72 acres of land in Wilkes Co. "John Ferguson, Sr.'s line . . . crossing said creek . . . to the conditional line made between the two parties"

***Wilkes Co., Deed Book K (1821-1824), pp. 25-26***

Date written: 3 Nov 1817

Date recorded: 23 Jul 1821

Grantor(s): Hamilton Brown, Esq., Sheriff (of Wilkes Co.)

Grantee(s): Thomas Triplett [#3122] (of Wilkes Co.)

Witness(es):

Amount paid: to satisfy Abraham Bishop's debt to William Miller

Description: 150 acres of land in Wilkes Co. (2 tracts) "[100 acres] on the south side of Yadkin River . . . [50] acres adjoining the above tract . . . to be put up at public sale to the highest bidder on [3 Nov 1817] at which time the aforesaid Thos. Triplett became the last and highest bidder at the sum of \$567.50 for the said lands"

***Wilkes Co., Deed Book K (1821-1824), pp. 27-28***

Date written: 3 Nov 1817

Date recorded: 23 Jul 1821

Grantor(s): Hamilton Brown, Esq., Sheriff (of Wilkes Co.)

Grantee(s): Thomas Triplett [#3122] (of Wilkes Co.)

Witness(es):

Amount paid: to satisfy Abraham Bishop's debt to William Miller

Description: 125 acres of land in Wilkes Co. (2 tracts) "[100 acres] lying on the north side of the Yadkin River being the place where A. Bishop now lives . . . one other tract containing [25]

acres lying on the north side of Yadkin River and on both sides of Stony Fork . . . just below the mouth of Stony Fork . . . to be put up at public sale to the highest bidder on [3 Nov 1817] at which time and place the aforesaid Thomas Triplett became the last and highest bidder at the sum of \$567.50 for the said lands”

***Wilkes Co., Deed Book K (1821-1824), p. 233 {33687}***

Date written: 2 Aug 1822

Date recorded: 26 Feb 1823

Grantor(s): Thomas Triplett [#3122] (of Wilkes Co.)

Grantee(s): Wm. Brookshire, Jr. [#31224/1] (of Wilkes Co.)

Witness(es): Joel Dyer [#31225/1] & S. Ferguson

Amount paid: \$401.62

Description: 180 acres of land (3 tracts) in Wilkes Co. “[100] acres lying on the north side of the Yadkin River . . . one other tract containing [25] acres adjoining the above tract lying on the north side of the Yadkin River and on both sides of Stony Fork . . . one other tract containing [55] acres of land lying on the south side of the Yadkin River apart and adjoining the other two tracts”

***Wilkes Co., Deed Book L (1824-1826), p. 11***

Date written: 25 Mar 1822

Date recorded: 31 Jan 1824

Grantor(s): Daniel Allison & Hugh Allison (of Wilkes Co.)

Grantee(s): Thomas Triplett [#3122] (of Wilkes Co.)

Description: Power of Attorney vs James Wilborn, Administrator of the estate of Wm. Allison, dec'd (the above being legatees)

***Wilkes Co., Deed Book L (1824-1826), p. 34***

Date written: 16 Mar 1824

Date recorded: 21 Jul 1824

Grantor(s): John Kindoll [#31215/1] (of Wilkes Co.)

Grantee(s): William Triplett [#31211] (of Wilkes Co.)

Witness(es): Jesse Ferguson & Richard Ferguson

Amount paid: \$600

Description: 270 acres of land (3 tracts) in Wilkes Co. “on the south fork of Lewis’s Fork”

***Wilkes Co., Deed Book L (1824-1826), p. 166***

Date written: 8 Sep 1824

Date recorded: 21 Oct 1825

Grantor(s): William Triplett [#31211] (of Wilkes Co.)

Grantee(s): John Ferguson, Jr. [#3129/1] (of Wilkes Co.)

Witness(es): John Kindall [#31215/1] & James Kindall

Amount paid: \$580

Description: 270 acres of land in Wilkes Co. "on the south fork of Lewis's Fork . . . on the creek bank above ford where Deke Jones's and Miller's line crosses said creek . . . mouth of the branch above the meeting house . . . meanders of the branch crossing the waggon road in the gap of the mountain"

***Wilkes Co., Deed Book M (1826-1839), p. 15***

Date written: 17 Sep 1826

Date recorded: 21 Jul 1827

Grantor(s): Jesse Robinett (of Wilkes Co.)

Grantee(s): Thomas Triplett [#3122] (of Wilkes Co.)

Witness(es): James Doss, Mary Doss, Benjamin I. Parker, & John Tomlin

Amount paid: \$1,500

Description: 285 acres of land in Wilkes Co. "on the Yadkin River . . . south bank of the Yadkin River a small distance above Holeman's Ford . . . crossing Warrior Creek"

***Wilkes Co., Deed Book M (1826-1839), p. 96 {33688}***

Date written: 28 Jan 1828

Date recorded: 10 Apr 1828

Grantor(s): Triplett, Jesse [#3132] (of Wilkes Co.)

Grantee(s): Hendricks, Luke [#31327/1] (of Wilkes Co.)

Witness(es): Darby Hendrix, Hiram Pips, & James M. Hendrix

Amount paid: \$10 ("and the consideration of the love and affection I bear to daughter Francis [#31327], the wife of the said Luke Hendricks")

Description: 31 acres of land in Wilkes Co. "on the bank of Elk Creek . . . of his [62] acre tract . . . at the bend of s'd creek below the ford"

***Wilkes Co., Deed Book M (1826-1839), pp. 145-146***

Date written: 10 Sep 1827

Date recorded: 28 Oct 1828

Grantor(s): James Willborn (of Wilkes Co.)

Grantee(s): Joel Triplet [#31226] (of Wilkes Co.)

Witness(es): John Tomlin & Henry Gilreath

Amount paid: \$900

Description: 375 acres of land (3 tracts) in Wilkes Co. "on both sides of Warrior Creek, the first tract containing [250] acres . . . including the plantation whereon William W. Willborn now lives . . . from the Moravian line . . . on Blood Creek . . . A second tract containing [100] acres lying on the waters of Warrior Creek . . . A third tract containing [25] acres . . . Minoah Dyer's old back line"

***Wilkes Co., Deed Book M (1826-1839), pp. 146-147***

Date written: 16 Apr 1827

Date recorded: 28 Oct 1828

Grantor(s): William Lenoir (of Wilkes Co.)

Grantee(s): Thomas Triplett [#3122] (of Wilkes Co.)

Witness(es): Tho. Lenoir, Edmund Blackburn, & Elijah Triplett [#3134]

Amount paid: \$136

Description: 50 acres of land (3 tract) in Wilkes Co. "The first tract including the plantation whereon Moses Mull formerly lived . . . bank of Elk Creek at the mouth of a small branch . . . The second tract lying on both sides of Arnold's Branch of Elk Creek joining the first mentioned tract . . . The third tract . . . James Murphy's corner"

***Wilkes Co., Deed Book M (1826-1839), p. 148***

Date written: 14 Jun 1828

Date recorded: 28 Oct 1828 [?]

Grantor(s): Thomas Triplett [#3122] (of Wilkes Co.)

Grantee(s): John Triplett [#31227] (of Wilkes Co.)

Witness(es): Benj. J. Packer & Wm. W. Willborn

Amount paid: \$1,500

Description: 285 acres of land in Wilkes Co. "on the Yadkin River . . . crossing Warrior Creek"

***Wilkes Co., Deed Book M (1826-1839), p. 168***

Date written: 13 Mar 1828

Date recorded: 20 Jan 1829

Grantor(s): Jesse Triplett [#3132] (of Wilkes Co.)

Grantee(s): Luke Hendrix [#31327/1] (of Wilkes Co.)

Witness(es): Thomas Hall, Edmund Simmons, & Darby Hendrix

Amount paid: \$350

Description: 31 acres of land in Wilkes Co. "on Elk Creek . . . Darby Hendrix c[orner] . . . line [be]tween Martin Hall & Darby Hendrix"

***Wilkes Co., Deed Book M (1826-1839), p. 172***

Date written: 18 Oct 1828

Date recorded: Nov 1828

Grantor(s): James Broyhill (of Wilkes Co.)

Grantee(s): Wm. Triplett (of Wilkes Co.)

Witness(es): John T. Ferguson & Thomas Triplett [#3122]

Amount paid: \$450

Description: 205 acres of land in Wilkes Co. "on both sides of Warrior Creek . . . Spellsby Tribble's line . . . line between the said James Broyhill and David Brown's so as to include

five acres for the mill and other purposes . . . tract of land where the said David Brown now lives”

***Wilkes Co., Deed Book M (1826-1839), p. 580***

Date written: 23 May 1831

Date recorded: 20 Jan 1832

Grantor(s): Jesse Triplett [#3128|#3132] (of Wilkes Co.)

Grantee(s): George W. Hendrix (of Wilkes Co.)

Witness(es): Luke Hendrix [#31327/1], James M. Hendrix, & Darby Hendrix

Amount paid: \$10 (“and the further consideration of the love and affection I bare to and fore the s’d George W. Hendrix”)

Description: 50 acres of land in Wilkes Co. “on Stony Fork . . . near his spring . . .”

***Wilkes Co., Deed Book N (1832-1835), p. 118***

Date written: 27 Jul 1833

Date recorded: 7 Oct 1833

Grantor(s): Thomas Triplett [#3122] (of Wilkes Co.)

Grantee(s): William Brookshire [#31224/1] (of Wilkes Co.)

Witness(es):

Amount paid: \$90

Description: 90 acres of land in Wilkes Co. “on the Yadkin River beginning on Elender Triplitt’s [#312/1] lower line at the south bank of said river”

***Wilkes Co., Deed Book N (1832-1835), p. 224***

Date written: 28 Mar 1834

Date recorded: 9 Jul 1834

Grantor(s): Martin Triplitt [322] (of Wilkes Co.)

Grantee(s): Luke Hendrix [#31327/1] (of Wilkes Co.)

Witness(es): Darby Hend[r]ix, James M. Hendrix, & George W. Hendrix

Amount paid: \$100

Description: 25 acres of land in Wilkes Co. “on the bank of Elk Creek”

***Wilkes Co., Deed Book N (1832-1835), p. 225***

Date written: 19 Mar 1833

Date recorded: 10 Jul 1834

Grantor(s): Jesse Triplitt [#3132] (of Wilkes Co.)

Grantee(s): Luke Hendrix [#31327/1] (of Wilkes Co.)

Witness(es): Darby Hendrix, George Hendrix, & James M. Hendrix

Amount paid: \$15

Description: 50 acres of land in Wilkes Co. “on Elk Creek . . . John Dula’s corner”



***Wilkes Co., Deed Book N (1832-1835), pp. 498-499***

Date written: 5 Oct 1835

Date recorded: 16 Sep 1836

Grantor(s): Martin Triplitt [322] (of Wilkes Co.)

Grantee(s): Luke Hendrix [#31327/1] (of Wilkes Co.)

Witness(es): Darby Hendrix, Geo. Hendrix, & Frances Hendrix [#31327]

Amount paid: \$250

Description: 48.5 acres of land (2 tracts) in Wilkes Co. "No. 1 containing [25] acres . . . at the spring running with the meander of s'd Elk Creek . . . No. 2 containing [23.5] acres . . . on Elk Creek beginning on Moses Standberries corner"

***Wilkes Co., Deed Book I (1815-1839), p. 290***

Date written: 5 Jan 1835

Date recorded: 28 Sep 1837

Grantor(s): Wm. Triplett [#31223 ?] (of Wilkes Co.)

Grantee(s): Wm. W. Hagler [#31228/1] (of Wilkes Co.)

Witness(es): Joel Triplett [#31226] & Wm. Ayres

Amount paid: \$550

Description: 205 acres of land in Wilkes Co. "on both sides of Warriar Creek . . . north side of Bloods Creek . . . Spillsby Tribble's line . . . conditional line between Wm. Triplett & Jas. Holt so as to include five acres for the mill & other purposes of that tract of [60] acres where the s'd Jas. Holt now lives"

***Wilkes Co., Deed Book I (1815-1839), p. 323***

Date written: 11 Oct 1837

Date recorded: 25 Jan 1838

Grantor(s): James Reding

Grantee(s): Thos. Triplett

Witness(es): A. W. Finley & John Reynolds

Amount paid: \$60

Description: 50 acres of land in Wilkes Co. "on the waters of Hunting Creek . . . Joseph Myers' line"

***Wilkes Co., Deed Book 23 (1837-1839), pp. 446-447***

Date written: 30 Jul 1838

Date recorded: 1 Oct 1839

Grantor(s): Andrew Patterson (of Wilkes Co.)

Grantee(s): Nancy Triplett [#31321] (of Wilkes Co.)

Witness(es): B. F. Petty

Amount paid: \$15

Description: land [acreage not stated] in Wilkes Co. "on Nathan's Mill Creek . . . Triplett's north west corner of his old tract . . . Jesse Triplett, Sr.'s [#3132] line

***Wilkes Co., Deed Book 23 (1837-1839), pp. 512-513***

Date written: Sep 1834

Date recorded: 28 Jan 1840

Grantor(s): Joel Dyer [#31225/1] (of Wilkes Co.)

Grantee(s): "my trusty friend" Thos. Triplett, Jr. [#3122A]

Witness(es): John Fergusin & Jas. Twyman

Description: Power of Attorney "sue for levy, recover or receive all such sum or sums of money or debts that shall be due to me or my heirs from the Estate of Thos. Triplett [#3122]"

***Wilkes Co., Deed Book P (1841-1844), pp. 105-106***

Date written: 6 Sep 1840

Date recorded: 25 Apr 1842

Grantor(s): J. J. Bryan, Esq. (Sheriff, of Wilkes Co.)

Grantee(s): Thomas Triplett [#3122] (of Wilkes Co.)

Witness(es):

Amount paid: to satisfy Luke Triplett's debt to Robert J. Dinkins

Description: land in Wilkes Co. "Moses Hendrick's uper line . . . on the point of a hill on the west side of Elk Creek . . . put up at a public sale . . . on first Munday [Feb 1834] at which time & place the aforesaid Thos. Triplitt became the highest bidder at the sum of [\$32.375]"

***Wilkes Co., Deed Book P (1841-1844), p. 117***

Date written: 19 Nov 1841

Date recorded: 2 May 1842

Grantor(s): Jesse Triplett, Sr. [#3132] (of Wilkes Co.)

Grantee(s): Nimrod Triplett [#3132A] (of Wilkes Co.)

Witness(es): Luke Hendrix [#31327/1] & Wm. Triplett

Amount paid: \$50

Description: 100 acres of land in Wilkes Co. "on both sides of Northam Mill Creek on the north side of Elk Creek . . . Jesse Triplett's s'd old line"

***Wilkes Co., Deed Book P (1841-1844), p. 118***

Date written: 9 Nov 1841

Date recorded: 2 May 1842

Grantor(s): Jesse Triplett [#3132] (of Wilkes Co.)

Grantee(s): Nimrod Triplett [#3132A] (of Wilkes Co.)

Witness(es): Luke Hendrix [#31327/1], Hiram Pipes, & Thos. Pipes

Amount paid: \$50

Description: 50 acres of land in Wilkes Co. "on the south side of Elk Creek . . . in line of tract he now lives on"

***Wilkes Co., Deed Book P (1841-1844), p. 119***

Date written: 3 Dec 1841

Date recorded: 2 May 1842

Grantor(s): Jesse Triplett, Sr. [#3132] (of Wilkes Co.)

Grantee(s): Nimrod Triplett [#3132A] "his son" (of Wilkes Co.)

Witness(es): James Hendrix, Thos. Pipes, & Thos. Triplitt

Amount paid: \$100

Description: 150 acres of land in Wilkes Co. "on Elk Creek adjoining the old Thos. Hall tract & the Standberry tract"

***Wilkes Co., Deed Book P (1841-1844), p. 167***

Date written: 31 Oct 1842

Date recorded: 6 Jan 1843

Grantor(s): John Cotrell [#312234/1] & Emeline [#312234] (his wife) (of Wilkes Co.)

Grantee(s): Asa Triplett [#312235] (of Wilkes Co.)

Witness(es): John E. Saintclair [#312231/1] & Wm. H. Martin

Amount paid:

Description: 1/5 part of 50 acres of land in Wilkes Co. "on Beaver Creek . . . John E. Saintclair's corner . . . Rich'd Ferguson's line . . . Wm. Horton's mill branch . . . it being a tract of land that Deannah Triplett [#31223/1] lives on . . . the said Asa Triplett to get possession at the death of Deannah Triplett the present occupant and not untill then"

***Wilkes Co., Deed Book Q (1844-1851), p. 41 {33708}***

Date written: 8 Jun 1844

Date recorded: 25 Jul 1845

Grantor(s): Jesse Triplett, Sr. [#3132] (of Wilkes Co.)

Grantee(s): Hillary S. Triplett [#313291] (minor son of William Triplett [#31329] & Selena [#31329/1], of Caldwell Co.)

Witness(es): William T. Fergason & Thomas Triplett

Amount paid: deed of gift "in consideration of the natural love which he hath and beareth unto . . . his grandson"

Description: 100 acres of land in Wilkes Co. "on Northrem Mill Creek . . . corner of said Hillary and Nimrod [#3132A] Triplett"

***Wilkes Co., Deed Book Q (1844-1851), pp. 161-162***

Date written: 5 May 1846

Date recorded: 27 Jan 1847  
Grantor(s): Abner Carmichall, Esq. (High Sheriff, of Wilkes Co.)  
Grantee(s): Joel Triplett [#31226] (of Wilkes Co.)  
Witness(es): C. H. Appmann [?]  
Amount paid: to satisfy debt of Joel Hamby to Thomas Triplett [#3122]  
Description: 175 acres of land in Wilkes Co. "between William Petty's and Elijah Dyer's line . . . to the head of the old court meeting house branch . . . be put up for public sale to the highest bidder on [1 Nov 1841], at which time and place the aforesaid Joel Triplett became the last and highest bidder at the sum of [\$10]"

***Wilkes Co., Deed Book Q (1844-1851), pp. 428-429***

Date written: 4 Feb 1840  
Date recorded: 15 Nov 1848  
Grantor(s): Abner Carmichall, Esq. (High Sheriff, of Wilkes Co.)  
Grantee(s): William Triplett [#31223 ?] (of Wilkes Co.)  
Witness(es): R. Gentrey & Rich'd J. Cook  
Amount paid: to satisfy debt of Thomas Triplett [#3122] to Joseah Coals, David Porter, & Jeremiah Francis  
Description: 50 acres of land in Wilkes Co. "Joseph Myer's line . . . put up at public sale to the highest bidder at the Court House door in Jefferson on [2 Jul 1839] at which time and place the aforesaid William Triplett became the last and highest bidder at the sum of [\$24]"

***Wilkes Co., Deed Book Q (1844-1851), p. 475***

Date written: 12 Nov 1846  
Date recorded: 23 Apr 1849  
Grantor(s): Thomas Triplett, Sr. [#3122] (of Wilkes Co.)  
Grantee(s): Thomas Triplett, Jr. [#3122A] (of Wilkes Co.)  
Witness(es): John T. Ferguson & John J. Triplett [#31227]  
Amount paid: \$500  
Description: 217 acres of land in Wilkes Co. "on Beaver Creek and its watters where s'd Tho. Triplett, Sr. now lives . . . Richard Forguson's line to a conditional corner between Tho. Triplett, Sr. and John F. Ferguson [#31282/1] . . . near Triplett's old mill place . . . north bank of a branch above Thomas Triplett, Jr.'s house . . . the corner of Tho. Triplett, Jr.'s 50 acre entry . . . crossing the creek at the mouth of John F. Ferguson's still house branch"

***Wilkes Co., Deed Book Q (1844-1851), p. 610***

Date written: 9 Nov 1841  
Date recorded: 19 Mar 1850  
Grantor(s): Jesse Triplett, Sr. [#3132] (of Wilkes Co.)  
Grantee(s): Nimrod Triplett [#3132A] (of Wilkes Co.)  
Witness(es): Luke Hendrix [#31327/1], Hiram Pipes, & Thos. Pipes  
Amount paid: deed of gift "for the greater love and natural affection which he bears to his son"

Description: 150 acres of land in Wilkes Co. "on Elk Creek"

***Wilkes Co., Deed Book R (1851-1854), p. 8***

Date written: 22 Dec 1847

Date recorded: 9 Apr 1850

Grantor(s): William Triplett [#31329] (of Wilkes Co.)

Grantee(s): Nimrod Triplett [#3132A] (of Wilkes Co.)

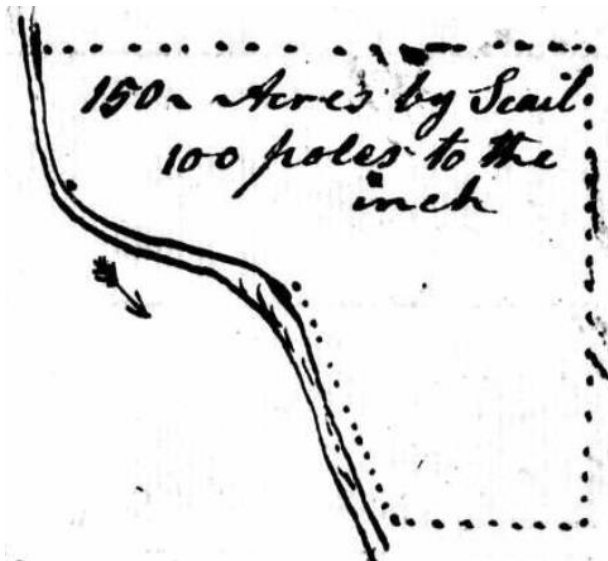
Witness(es): Allan Estup, John Simons, & G. W. Hendrix

Amount paid: \$20

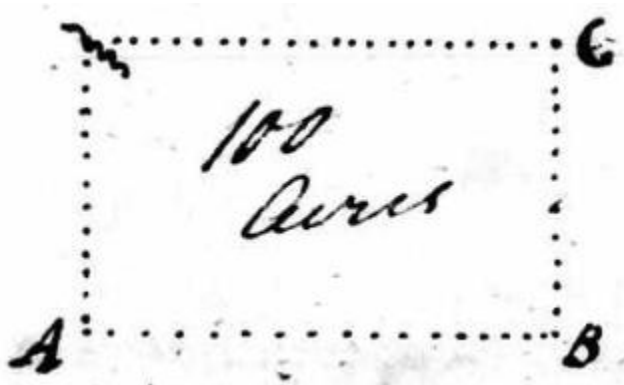
Description: 3 acres in Wilkes Co. "on Northram Mill Creek . . . crossing the branch at the old mill seat . . . to Nimrod Triplett own line"

## *Wilkes Co., Land Grants*

9 Jul 1794     Triplet, William [#3123]  
150 acres "begin'g at the lower end of the bottom on the north side of the the  
Yadkin River and runing up the river including the imp't where Alexander  
West lives"  
grant 1309  
entry 666 entered 22 Aug 1779 (Book 83, p. 24)  
survey 18 Apr 1786




11 Dec 1797     Triplitt, William [#3123]  
100 acres "on the south side of Deep Gap Creek"  
grant 1437  
entry 996 entered 3 Feb 1790 (Book 96, p. 151)  
survey 15 Nov 1795



11 Dec 1797     Triplitt, William [#3123]  
150 acres "beginning at the lower end of the bottom on the north side of the  
Yadkin River and runing up the river including the improvement where  
Alex'r West lives"  
grant 1438  
entry 666 entered 6 Jul 1779 (Book 96, p. 152)

survey 14 Nov 1796

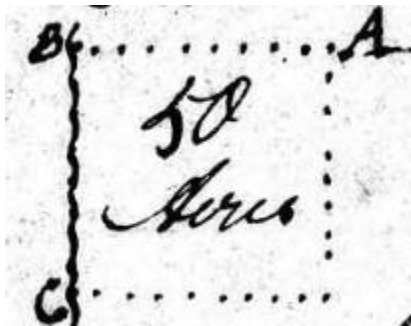


23 Dec 1799 Triplett, William [#3123]

50 acres "on the Yadkin River beginning at his upper corner runing south with s'd line [30] poles to a stake thence west [90] poles to stake thence south [90] poles to the river thence down the meandering of s'd river to the beginning"

grant 1967

entry 226 entered 27 Dec 1794 (Book 106, p. 158)



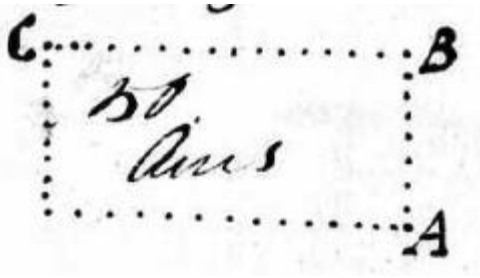
23 Dec 1799 Triplitt, Thomas [#3122]

assignee of John Farguson (7 Aug 1797)

50 acres "on the waters of New River . . . begining at Nathan Horton's corer"

grant 1968

entry 1902 entered 14 Dec 1780 (Book 106, p. 158)



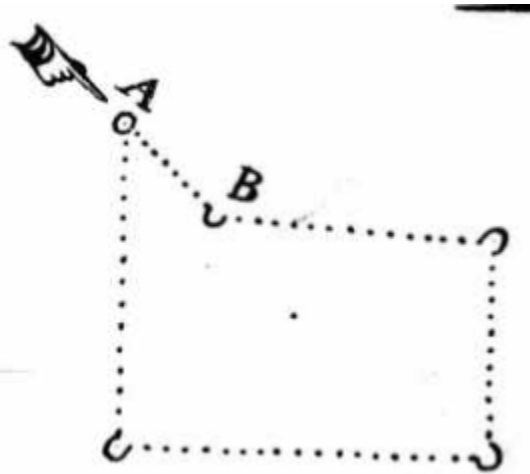
10 Dec 1803 Triplett, Jesse [#3132]

50 acres "on the south side of Elk Creek . . . in the line of the tract he now lives on"

grant 2450

entry 1459 entered 3 Nov 1802 (Book 117, p. 191)

survey 6 Oct 1803





***USA, Revolutionary War, Pension File R.10706, William Triplett {32835}***

“Wm. Triplett’s [#3123] Declaration for a pension

State of Kentucky, Russell County and Circuit Sch  
October Term 1832

On this [30 Oct 1832] personally appear in open Court before the Honorable John L. Browder sold Judge in and for the Circuit of now seizing William Triplett, a resident of Russell County, State of Kentucky, age 69 years, who being first duly sworn according to law doth on his oath make the following declaration in order to obtain the benefit of the provision made by the Act of Congress passed [7 Jun 1832] that he entered the service of the United States as a drafted militia man in the month of [blank] in the year 1780 for five month under Capt. William Sloan in Wilks County State of North Carolina. He states at that time his mother was a widow and needed his assistance and after he had so entered the said service he was induced from maternal feelings to hire substitute by the name of Jeremiah Ferguson [#3124/1] for which he gave the said Ferguson [40] pounds and he states that said substitute faithfully performed the service as he was informed by his Capt. After he returned he again volunteer for three months in the same County and State under Capt. John Kees Lieut. Thomas Isbell. He was marched down from home towards the head of Cataba River to a place called Pleasant Garden where he and his Company was joined to other troops under and at that time commanded by Genl. Charles McDowell. They remained there for some time and was then marched on to the Cherokee Nation of Indians where they took & destroyed several Indian towns remaining there and on the frontiers untill his time expired and he was honorably discharged by his officers. The took no written discharge as he now believes. If, however, he did does not now certainly recollect and if he did it is lost. He states that he served eight months by his substitute and himself. As before stated, he has no documentary evidence of his service nor is there any witness by whose testimony he can prove the same within his reach or knowledge. He states that he was born in Loudon County, State of Virginia on [15 Nov 1763] according to the family register which he now has in his possession. At an early age, his father moved to the State of North Carolina taking this applicant with him where he remained untill after the close of the Revolutionary War and untill the year 1803 when he moved to and settled where he has ever since resided. He hereby relinquishes every claim whatever to a pension or annuity except the present and declares that his name is not on the pension roll of the agency of any state. Sworn to and subscribed this day and year af’d. William Triplett

We John Lane a Clergyman residing in the County of Russell and Wm. Lair residing in the same hereby certify that we are well acquainted with William Triplet who has subscribed and sworn to the above declaration, that we believe him to be 69 years of age, that he is reputed and believed in the neighbourhood where he resides to have been a soldier of the Revolution and the we concur in that opinion. Sworn to and subscribed the day & year af’d. John Lane  
William Lair

William Triplett this day produced his declaration for a pension which was signed by the said Wm. Triplett and sworn to in open Court and the certificate of John Lane & William Lair which is annexed to said declaration was also signed by them & sworn to in open Court and the said Court do hereby declare their opinion. After investigation of the matter and after putting the interrogation prescribed by the War Department, that the above named applicant was

a Revolutionary War soldier & served as he states. And the Court further certifies that it appears to it that John Lane who has signed the preceding certificate is a Clergyman resident in the said County of Russell & that Wm. Lair who has also signed the same is a resident in the same County & is a credible person and that their statement is entitled to credit. John L. Bridges, Circuit Judge.

I, Bryan Y. Ourley, Clerk of the Russell Circuit Court do hereby certify that the foregoing contains the original proceedings of the said Court in the matter of the application of William Triplett for a pension. In testimony whereof I have hereunto set my and seal of office this [7 Nov 1832]. Bryan Y. Ourley, Clerk”

“No. 21016

William Triplett, Russell County Kentucky

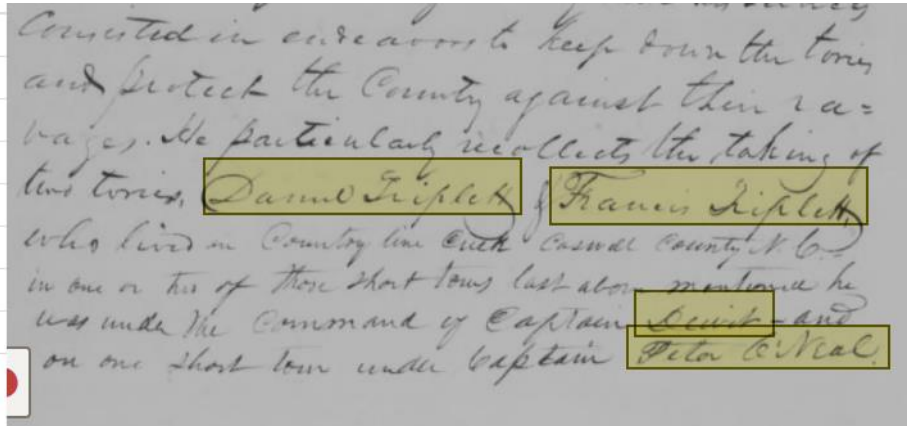
Rejected. Service only 3 months, one term of 5 mo. performed by a substitute.

See letter 11 April to W. Owen, Columbia.”

### ***USA, Revolutionary War, Pension File S.3450, James Walker***

“He can only state generally that his service consisted in endeavors to keep down the Tories and protect the County against their ravages. He particularly recollects the taking of two Tories, Daniel Triplett [#313] and Francis Triplett [#314], who lived on Country Line Creek, Caswell County, N. C.”

Title	Page 10
State	North Carolina
Veteran	Walker, James
Service	N.C.
Pension Number	S. 3450
Conflict Period	US Revolutionary War
Served for	United States of America
Views	79
<a href="#">Add a correction</a>	



Consisted in endeavors to keep down the Tories and protect the County against their ravages. He particularly recollects the taking of two Tories, Daniel Triplett and Francis Triplett who lived on Country Line Creek Caswell County N.C. in one or two of these short tours last also mentioned he was under the command of Captain Lewis and on one short tour under Captain Peter C. Neal.

### ***USA, Revolutionary War, Pension File W.10032, George Foot***

“he was absent on several tours, one as a substitute for his brother Newton, and at another time as a substitute for Daniel Triplett [#313], one of the neighbors.”

Title	Page 10
State	North Carolina
Veteran	Foot, George
Pensioner	Foot, Lucretia
Service	N.C.
Pension Number	W. 10032
Conflict Period	US Revolutionary War
Served for	United States of America
Views	24

his brother Newton Foot <sup>stent</sup> for the army  
 at Hillsborough; that he was absent on  
 several tours; once as a substitute for  
 his brother Newton; and at another  
 time as a substitute for Daniel Triplett  
 one of the neighbors; she would show