

Triplett Family Genealogy Notes

South Carolina

Mark B. Arslan
407 Highlands Lake Drive
Cary, NC 27518-9167
contact@arslanmb.org

3 October 2023

Chester Co., Grantor/Grantee Indexes to Deeds

Year	Grantor	Grantee	Bk-Pg (Description)
-----	-----	-----	-----
1798	Hopkins, Ferdinand	Triplet, Joel	F-155 * (128A)
1814	Triplet, Joel	Thompson, John P.	Q-344 * (100A)
1814	Atkinson, James et al	Triplet, Joel	Q-371 *
1814	Atkinson, James	Triplet, Joel	R-11 * (100A)
1819	Johnson, Wm.	Triplet, John	S-522 * (88A)
1828	Triplet, Joel	Triplett, John N.	W-515 * (Bond, 43A)
1828	Triplet, Joel	Triplett, J. N.	W-515 * (62A)
1828	Triplet, Joel	McCluney, Thomas	W-516 * (102A)
1828	Triplet, Joel	McCluney, Thomas	W-516 * (Bond)
1828	Triplet, Joel	Triplet, John N.	W-517 * (98A)
1830	Charner, T. et al	Triplet, Nimrod, Jr.	X-410 * (100A)
1831	Triplet, Nimrod, Sr.	Triplet, John	Y-276 * (113.5A)
1831	Triplet, Nimrod, Sr.	Triplet, Nimrod, Jr.	Y-397 * (113.5A)
1834	Cooper, George et al	Triplet, John	Z-522 * (270A)
1836	Triplet, Nimrod	Morris, Samuel	AA-286 * (215A)
1837	Triplet, N., Jr.	Letsan, Henry	BB-111 * (111A)
1837	Triplet, Nimrod, Sr.	Triplet, Nimrod, Jr.	BB-112 * (97A)
1842	Lyles, Ephraim	Triplet, Nimrod	CC-519 * (628.6A)
1843	Hopkins, Ferdinand	Triplet, Nimrod	DD-357 * (157.5A)
1845	Triplet, John W.	Estes, Wm. E.	EE-174 * (Mortgage, 148A)
1845	Estes, Wm. Evan	Triplet, John W.	EE-349 * (148A)
1847	Triplet, Nimrod	Estes, Charner	GG-56 * (628.6A)
1848	Triplet, Nimrod	Stone, Moses F.	GG-110 * (135A)
1848	Johnsey, Joseph	Triplet, Amzi	GG-163 * (112A)
1849	Johnsey, Leander	Triplet, Amzi	GG-445 * (53A)
1849	Triplet, Thomas A.	McLure, Alexander & Co.	GG-468 (Mortgage)
1849	Triplet, Nimrod	Chalk, Geo.	GG-471 * (53A)
1849	Triplet, Andrew J.	Hemphill, James, CECD	GG-476 (Mortgage)
1849	Triplet, Thomas A.	Alexander, Sample	GG-489 * (112A)
1850	Triplet, Thomas A.	McLure, Alexander & Co.	GG-574 (117A)
1850	McLure, Alexander & Co.	Triplett, Thomas A.	GG-576 (116A)
1850	Triplet, Thomas A.	Grant, John	GG-644 (53A)
1852	Triplet, B. G. et al	Meador, John	HH-316 (357A)

* = deed abstracted (see below)

Chester Co., Deed Book F (1796-1798), pp. 155-156 {33768}

Date written: 28 Dec 1797

Date recorded: 29 Dec 1797

Grantor(s): Ferdinand Hopkins (of Chester Co.)

Grantee(s): Joel Triplet [#3142] (of Chester Co.)

Witness(es): Sherw'd Nance [#3146/1] & Wm. Worthy

Amount paid: £35

Description: 128 acres of land in Chester Co. "including the plantation whereon the said Joel Triplet now lives"

Chester Co., Deed Book Q (1813-1814), pp. 344-345

Date written: 6 Jan 1807

Date recorded: 1 Oct 1814

Grantor(s): Joel Triplet [#3142] (of Chester Co.)

Grantee(s): John P. Thompson (of Chester Co.)

Witness(es): Sam'l Wright, David Boyd, William Reid, & Sarah Thompson

Amount paid: \$500

Description: 100 acres of land in Chester Co. "on the waters of Turkey Creek . . . it being a tract of land formerly belonging to Vallentine Bell, Sr., deceased . . . Together with an additional tract or parcel of land adjoining the same before mentioned tract that James Bell sold unto James Atkinson"

Chester Co., Deed Book Q (1813-1814), p. 371

Date written: 14 Jan 1806

Date recorded: 26 Nov 1814

Grantor(s): James Atkinson & James Bell (of Chester Co.)

Grantee(s): Joel Triplet [#3142] (of Chester Co.)

Witness(es): John P. Thompson & James H. Bell

Amount paid: \$200

Description: land in Chester Co. [acreage not stated] "it being part of a [200] acres tract of land that formerly belonged to Val---tine Bell, Sr., deceased"

Chester Co., Deed Book R (1814-1816), p. 11

Date written: 14 Jan 1806

Date recorded: 5 Dec 1814

Grantor(s): James Atkinson (of SC)

Grantee(s): Joel Triplet [#3142] (of Chester Co.)

Witness(es): John P. Thompson & James H. Bell

Amount paid: \$300

Description: 100 acres of land "being part of a tract of [200] acres of land originally granted to Hezekiah Alexander . . . by a patent bearing date [26 Sep 1766] situate in Pinkney District on Mill Creek waters of Turkey Creek"

Chester Co., Deed Book S (1816-1820), p. 522

Date written: 25 Nov 1818

Date recorded: 29 Mar 1819

Grantor(s): William Johnson (of Chester Co.)

Grantee(s): John Triplett [#3143] (of Chester Co.)

Witness(es): Moses B. Hill & Spelsby Glenn

Amount paid: \$660

Description: 88 acres of land in Chester Co. "it being a part of a tract of [227] acres originally granted to Louis Monir [?] . . . on the waters of Broad River . . . William Johnson's line . . . Spelsby Glenn's line"

Chester Co., Deed Book W (1824-1828), p. 515

Date written: 9 Jun 1819

Date recorded: 26 Jan 1828

Grantor(s): Joel Triplett [#3142]

Grantee(s): John N. Triplett [#31421]

Witness(es): Phillip Noland & John S. Rice

Amount paid: \$500 (bond)

Obligation: "Joel Triplett shall do at any time when called on make good and sufficient titles to a certain tract or part of a tract of land whereon he now lives, it being a part of a tract on the south side adjoining W. Hill containing 43 acres"

Chester Co., Deed Book W (1824-1828), p. 515

Date written: 17 Jan 1820

Date recorded: 26 Jan 1828

Grantor(s): Joel Triplett [#3142]

Grantee(s): J. N. Triplett [#31421]

Witness(es): John S. Rice & Ransom Powell

Amount paid: \$186

Description: 62 acres of land in Chester Co. "lying on the north side of Little Turkey Creek adjoining land sold Thos. McCluney also on William Hill on the other side"

Chester Co., Deed Book W (1824-1828), p. 516

Date written: 19 Jan 1828

Date recorded: 26 Jan 1828

Grantor(s): Joel Triplet [#3142] (of Chester Co.)

Grantee(s): Thomas McCluney (of Chester Co.)

Witness(es): Rich'd Cowsert & Jas. McCluney

Amount paid: \$357

Description: 102 acres of land in Chester Co. "being part of a tract granted to James Johnston lying in s'd District on the road leading from Chester Court House to Unionville

Chester Co., Deed Book W (1824-1828), pp. 516-517

Date written: 27 Mar 1819

Date recorded: 26 Jan 1828

Grantor(s): Joel Triplet [#3142] (of Chester Co.)

Grantee(s): Thomas McCluney (of Chester Co.)

Witness(es): W. Foote & Jas. McCluney

Amount paid: \$700 (bond)

Obligation: "make . . . title to a part of a tract of land on which Joel Triplet now lives adjoining John Montgomery, Thomas McCluney, William Hill, and Roberts Anderson which land was regularly conveyed to James Johnston, Sr."

Chester Co., Deed Book W (1824-1828), pp. 517-518

Date written: 19 Jan 1828

Date recorded: 26 Jan 1828

Grantor(s): Joel Triplet [#3142] (of Chester Co.)

Grantee(s): John N. Triplet [#31421] (of Chester Co.)

Witness(es): Rich'd Cowsert & Jas. McCluney

Amount paid: \$430

Description: 98 acres of land in Chester Co. "being part of a tract granted to James Johnston, Sr. and lying on Little Turkey Creek . . . on the road leading from Chesterville to Unionville"

Chester Co., Deed Book X (1828-1830), pp. 410-411

Date written: 11 Aug 1829

Date recorded: 1 Jan 1830

Grantor(s): Charner T. Scaife & Ferdinand Scaife & Mary (his wife)

Grantee(s): Nimrod Triplet, Jr. [#31411] (of Chester Co.)

Witness(es): W. E. Waters & Wm. A. Terrell

Amount paid: \$195

Description: 100 acres of land "whereon William A. Terrill now lives . . . adjoining lands belonging to to aforesaid Nimrod Triplet, Jr., Thomas Moore, Sr., Thomas Estes, and others"

Chester Co., Deed Book Y (1830-1832), pp. 276-277 {33769}

Date written: 7 Mar 1831

Date recorded: 6 Apr 1831

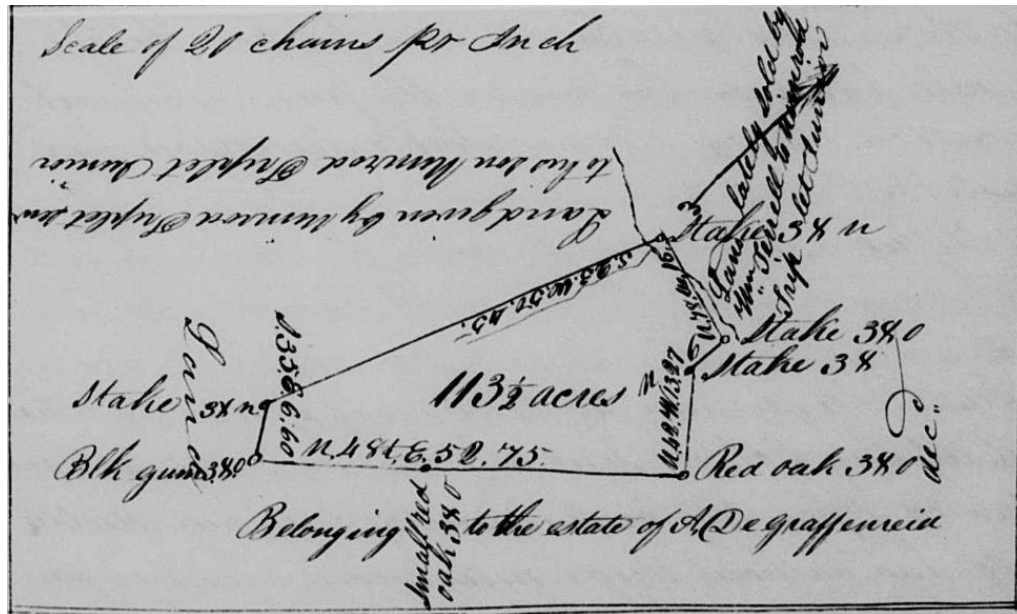
Grantor(s): Nimrod Triplet, Sr. [#3141] (of Chester Co.)

Grantee(s): John Triplet [#31412] (of Chester Co.)

Witness(es): Ferdinand Hopkins, Sr. & N. Triplet, Jr. [#31411]

Amount paid: "for & in consideration of the natural affection which I bear to my son John Triplet"

Description: 113.5 acres of land in Chester Co. "being half of a tract conveyed to me by David Hopkins [31 Mar 1788] for [131] acres, turning out on a resurvey now made [227] acres . . . on the waters of Brushy Fork waters of Sandy River"



Chester Co., Deed Book Y (1830-1832), pp. 397-398 {33770}

Date written: 7 Mar 1831

Date recorded: 14 Nov 1831

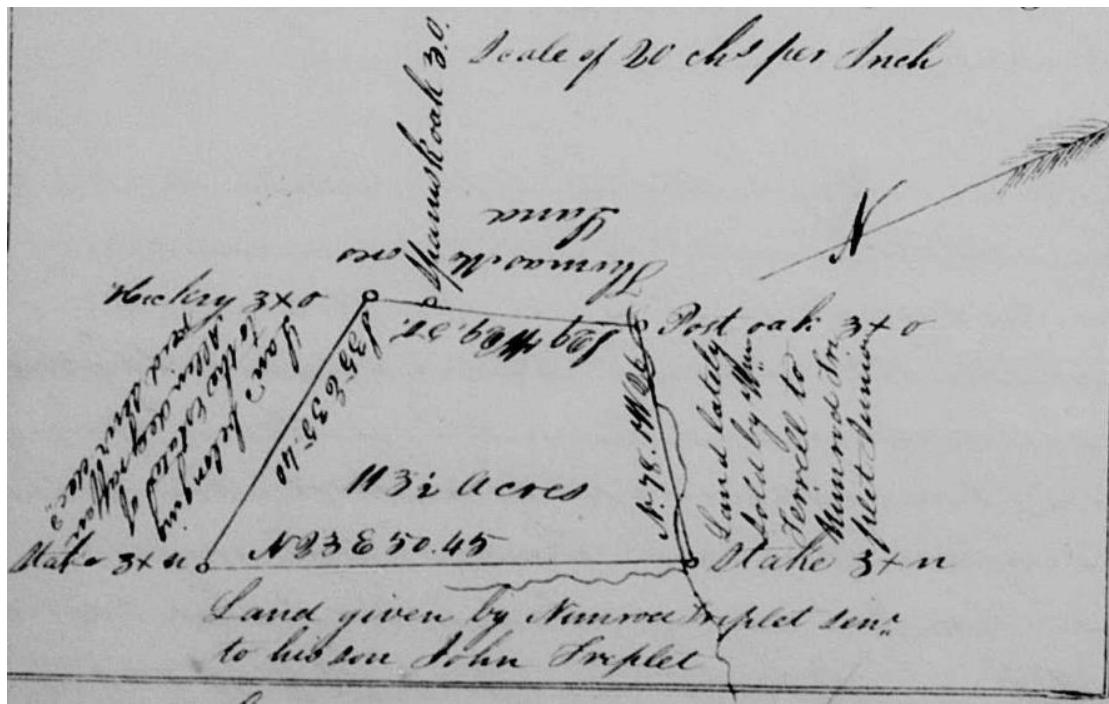
Grantor(s): Nimrod Triplet, Sr. [#3141] (of Chester Co.)

Grantee(s): Nimrod Triplet, Jr. [#31411] (of Chester Co.)

Witness(es): Ferd. Hopkins, Sr. & John Triplett [#31412]

Amount paid: "for and in consideration of the natural love and affection which I bear to my son Nimrod Triplet, Jr."

Description: 113.5 acres of land in Chester Co. "being the half of a tract conveyed to me by David Hopkins [31 Mar 1788] for [131] acres, turning out on a resurvey now made [227] acres . . . on the waters of Brushy Fork waters of Sandy River"



Chester Co., Deed Book Z (1832-1834), pp. 522-523

Date written: 11 Apr 1834

Date recorded: 31 Oct 1834

Grantor(s): George Cooper & Sarah (his wife) (of Chester Co.)

Grantee(s): John Triplet [#3143] (of Chester Co.)

Witness(es): W. Hopkins & Burr H. Head

Amount paid: \$500

Description: 270 acres of land "being part of two tracts of land . . . originally granted unto James Oneal [26 Aug 1774] and since conveyed by him to Ferdinand Hopkins, & on [14 Apr 1796] the above mentioned part was conveyed by the said Ferdinand Hopkins to the said John White & from him to Elisha Mayfield of whom we are heirs . . . the latter was granted unto Lewis Morris [6 Jul 1795] and since conveyed to John White as aforesaid . . . middle of a dry branch that leads into Boat Branch . . . corner bounded by Robert Savage . . . corner bounded by Isaac Hughes . . . bounded by William Johnston . . . bounded by F. Hopkins"

Chester Co., Deed Book AA (1834-1836), pp. 286-287

Date written: 14 Dec 1831

Date recorded: 17 Feb 1836

Grantor(s): Nimrod Triplet, Jr. [#31411] (of Chester Co.)

Grantee(s): Samuel Morris (of Chester Co.)

Witness(es): William Alversok & William Woods

Amount paid: \$650

Description: 215 acres of land in Chester Co. "on Wilson's or Clark's Creek water of Broad River bounded on the west by William Kitchens, on the north by Samuel Morris and the late residence of William Foote deceased, on the north east and east by land of Mitchell, on the

south by land of Thomas Moore . . . the tract of land commonly called the Hiram Hill tract resurveyed by Adam Walker, Esquire and found by him to contain [318] acres was conveyed to me . . . on [4 Oct 1831] by William Rice, Esquire as trustee for Mrs. Mary Ann Hooker, by which conveyance the said William Rice conveys the said land at [200] acres”

Chester Co., Deed Book BB (1836-1839), pp. 111-112

Date written: 4 Oct 1833

Date recorded: 25 Mar 1837

Grantor(s): Nimrod Triplett, Jr. [#31411] (of Chester Co.)

Grantee(s): Henry Letsan (of Chester Co.)

Witness(es): David Mitchell & Robert McCally

Amount paid: \$333

Description: 111 acres of land in Chester Co. “lying on Broad River . . . joining John Shaw and Mary and Elizabeth Hawlsey and David Mitchell”

Chester Co., Deed Book BB (1836-1839), pp. 112

Date written: 22 Dec 1835

Date recorded: 25 Mar 1837

Grantor(s): Nimrod Triplet, Sr. [#3141] (of Chester Co.)

Grantee(s): Nimrod Triplet, Jr. [#31411] (of Chester Co.)

Witness(es): Herndon Chalk & Earle Chalk

Amount paid: \$200

Description: 97 acres of land in Chester Co. “on the South Fork of Clark’s Creek waters of Broad River including the plantation whereon the said Nimrod Triplet, Sr. lived at the death of his wife an known as the tract bought by him of Joel Wilson bounded on the west by Lewis Morris’s land and on all other sides by lands belonging to Nimrod Triplet, Jr.”

Chester Co., Deed Book CC (1839-1842), p. 519

Date written: 31 Jan 1842

Date recorded: 1 Feb 1842

Grantor(s): Ephraim Lyles (planter) (of Chester Co.)

Grantee(s): Nimrod Triplett, Jr. [#31411] (of Chester Co.)

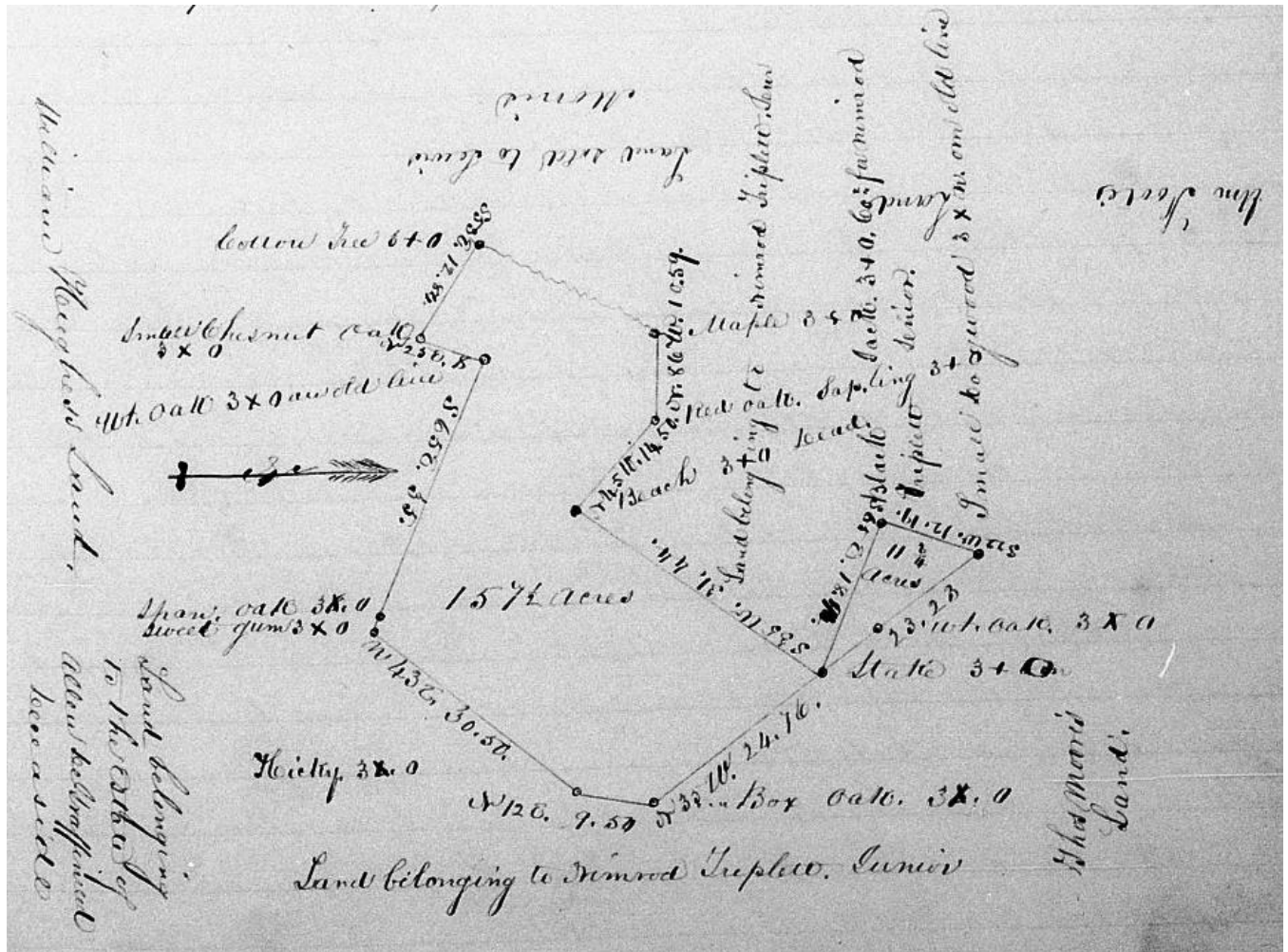
Witness(es): James B. Glenn & G. W. Coleman

Amount paid: \$2,500

Description: 628.6 acres (3 tracts) of land “one tract conveyed to the said Ephraim Lyles by James Darby [9 Jan 1817] for [116] acres, and one other tract containing [251] acres, and one other tract containing [260] acres, both conveyed to Ephraim Lyles on [13 Mar 1807] by James Thomas, Daniel Thomas, and Johanna Thomas”

Chester Co., Deed Book DD (1842-1844), pp. 357-359

Description: 157.5 acres of land (two tracts) in Chester Co. “being parts of larger tracts, originally granted to David Hopkins and George W. Hopkins, which land by succession of titles is vested in the said Ferdinand Hopkins . . . on the waters of Wilson’s Creek, waters of Broad River”



Description: mortgage, 148 acres of land in Chester Co. "lying on Mill Creek"

Chester Co., Deed Book EE (1844-1845), pp. 349-350

Date written: 7 Dec 1844

Date recorded: 9 Apr 1845

Grantor(s): William Estes (of Chester Co.)

Grantee(s): J. W. Triplett [#31412] (of Chester Co.)

Witness(es): Zadock Darby & Jesse Williams

Amount paid: \$370

Description: 148 acres of land in Chester Co. "situate in Mill Creek, the waters of Turkey Creek . . . bounded Robert Anderson, north by Jordan Bennett, e. by Leander Johnsey, south by Leonard Pratt"

Chester Co., Deed Book GG (1847-1850), pp. 56-57

Date written: 10 Sep 1847

Date recorded: 18 Nov 1847

Grantor(s): Nimrod Triplet [#31411] (of Chester Co.)

Grantee(s): Charner Estes (of Chester Co.)

Witness(es): John Darby & William McCullough

Amount paid: \$3,000

Description: 628.6 acres of land in Chester Co. "all that tract or tracts of land I bought of Ephraim Lyles, Esq. deed bearing date [31 Jan 1842]"

Chester Co., Deed Book GG (1847-1850), pp. 110-111 {33774}

Date written: 20 Sep 1847

Date recorded: 15 Jan 1848

Grantor(s): Nimrod Triplet [#31411] & Dorothy [#31411/1] (his wife) (of Chester Co.)

Grantee(s): Moses F. Stone (of Chester Co.)

Witness(es): Herndon Chalk & Sarah Chalk

Amount paid: \$553

Description: 135 acres of land in Chester Co. "on the waters of Broad River . . . Mrs. Margaret Woods' line . . . corner in the Ferry Road . . . Chalk's corner . . . bounded on the west by lands of Christopher Thomas and the said Nimrod Triplet, on the north also by the said Triplet, on the east and south by Col. Herndon Chalk's land"

Chester Co., Deed Book GG (1847-1850), pp. 163-164

Date written: 21 Jan 1847

Date recorded: 23 Mar 1848

Grantor(s): Joseph Johnsey (of Chester Co.)

Grantee(s): Amzi Triplett [#314122] (of Chester Co.)

Witness(es): J. A. Minter & Joseph Smith

Amount paid: \$200

Description: 112 acres of land in Chester Co. "on the headwaters of W. Carter's Branch . . . Johnsey's corner . . . Lowry's line . . . the same being part of a survey originally granted to Josiah Hill"

Chester Co., Deed Book GG (1847-1850), pp. 445-447

"Leander Johnsey and Sarah H. Johnsey, his wife, are resedent in Marshal County in the State of Mississippi, and cannot come within the limits of this State for him to execute the within Deed of Conveyance . . . without great inconvenience"

Date written: 6 Aug 1849

Date recorded: 15 Aug 1849

Grantor(s): Leander Johnsey & Sarah H. (his wife) (of Marshall Co., MS)

Grantee(s): Amzi Triplet [#314122] (of Chester Co.)

Witness(es): J. L. Guntharp & D. A. Haglor

Amount paid: \$150

Description: 53 acres of land in Chester Co. "on the waters of Jewel's Fork of Sandy River . . . bounded by James Johnsey, Elliot Carter, Benjamin Grant, and Zadock Darby"

Chester Co., Deed Book GG (1847-1850), pp. 471-472

Date written: 28 Dec 1848

Date recorded: 1 Oct 1849

Grantor(s): Nimrod Triplet [#31411] & Dorothy [#31411/1] (his wife) (of Chester Co.)

Grantee(s): George Chalk (of Chester Co.)

Witness(es): John W. Welks & Marion Triplet [#314114]

Amount paid: \$500

Description: 53 acres of land in Chester Co. "on the waters of Brushey Fork of Sandy River, known as my Mill Tract . . . bounded by lands of Thos. Estes, Ferd. Crainford, the Terrell Place, and Ephraim Mitchell"

Chester Co., Deed Book GG (1847-1850), pp. 489-490

Date written: 30 Jul 1849

Date recorded: 12 Dec 1849

Grantor(s): Thomas A. Triplet [#314122] (of Chester Co.)

Grantee(s): Sample Alexander

Witness(es): James B. Hardwick & Thos. J. Dunavant

Amount paid: \$200

Description: 112 acres of land in Chester Co. "on the head waters of McCarter's Branch . . . Johnsey's corner . . . being part of a survey originally granted to Josiah Hill"

Chester Co., Deed Book HH (1850-1853), pp. 316-317 {33779}

Date written: 6 Jul 1852

Date recorded: 2 Aug 1852

Grantor(s): William D. C. Triplett [#31432] & Mary E. [#31432/1] (his wife) (of Chester Co.),
Barnet G. Triplett [#31433] & Elizabeth [#31433/1] (his wife) (of Chester Co.), & Moses W.
J. Triplett [#31434] (of Union Co.)

Grantee(s): John Meader (of Union Co.)

Witness(es): Anderson Mayo & William Crosby

Amount paid: \$2,499

Description: 357 acres of land (2 tracts) in Chester Co. "with the exception of one acre which we remove for a burial ground, the place where the burial ground now is . . . The tract intending to be conveyed is two tracts, one of which contains [270] acres conveyed from George B. Cooper & wife to John Triplett [#3143] [11 Apr 1834] . . . and the other part intending also to be conveyed is designated by a Deed of Conveyance from J. William Johnson to John Triplett containing [87] acres . . . conveyed on [25 Nov 1818] . . . on the eastern side of Broad River, bounded by lands of Thos. Degraffenreid on the south and west and on lands belonging to John Wilks and others of the north, and Thos. Degraffenreid on the east"

Chester Co., Probate Index

- 1802 Triplet, John – file 66, packet 1026, Joe Triplet (Admr.), Book B, p. 320
1845 Triplett, John N. – file 89, packet 1414, A. J. Triplett (Admr.), Book A, p. 73 *
1847 Triplett, J. W. – file 89, packet 1418, J. A. F. Kirkpatrick (Admr.), Book A, p. 121

* = abstracted, see below

Chester Co., Will Book B (1798-1803), pp. 320-321 {33651}

Type: Will

Testator: John Triplet [#314]

Date written: 11 Aug 1802 (proved 1 Oct 1802)

Witness(es): David Mitchel, William Minnis, & Wm. Pratt

Executor(s): “my trusty friends” Nimrod Triplet [#3141] & Joel Triplet [#3142]

Description:

“I give & bequeath unto my beloved wife Lettice Triplet a maintenance sufficient for her out of my property & to be maintained at the discretion of my Executors hereafter named.”

“I give & bequeath unto my beloved Nimrod Triplet, Joel Triplet, & John Triplet [#3143] the balance of my whole estate after my wife’s maintenance except three shilings which is to be disposed of as follows, viz., to my beloved daughter Patty Covey [#3144] on shiling when demanded, to my beloved daughter Charty Dill [#3145] one shiling if demanded, to my beloved daughter Meleky Nance [#3146] one shiling if demanded.”

Chester Co., Probate Records, File 89, Packet 1414 (John N. Triplett) {33780}

“Estate of John Triplet [#31421], Andrew Triplet [#314212], Admr. – 9 May 1845

South Carolina, Chester District

To Peter Wylie Ordinary of said District

The petition of A. J. Triplett sheweth that your petitioner’s father John Triplett lately died intestate having some Estate on which Adm. must be had. Your petitioner therefore may Letters of Adm. on said Estate.

[23 Apr 1845] [signed:] Andrew J. Triplett

Copy of Appraised Bill – An appraise bill and inventory of the goods and chattles of John N. Triplett, deceased made [14 May 1845] . . .

from 11th Feb 1845
 Good
 48,00
 1067.80

South Carolina } We the undersigned appraisers of
 Chester District } Certify that this is a true Inventory
 of the Estate bill of the Goods and Chattles as Shown to
 us by the administrator of John N. Triplett Deceased
 witness our hands and Seal
 this May 14th 1845

David Bendergoff
 Littleton Land
 Meredith M. Meador

20
 20
 20

Sale Bill of J. N. Triplett, Deced [5 Nov 1845]

Sale Bill of J. N. Triplett Deced Nov 5 th 1845				Total	
Purchasers Names		Articles			
W. S. C. Triplett	1	Log Chain (By lot)	1	00	
So. So.	1	So. So. (So. So.)		30	
Mary Triplett (widow)	1	Mattock		12 1/2	
Hezekiah Kirkpatrick	5	Plow hoes 5 cts each		25	
W. S. C. Triplett	2	Sprouting hoes (By lot)		8	
A. J. Triplett	5	Plow hoes 12 1/2 cts each		62 1/2	
" " "	3	So. So. 12 1/2 cts		62 1/2	
Wm. F. Triplett	2	Buzzard Plows 10 cts each		20	
A. J. Triplett	2	Acres	1	00	
Widow	2	So.	1	00	

[Triplettts mentioned:]

Wm. D. C. Triplett [#31432]
 Mary Triplett (widow) [#31421/1]
 A. J. Triplett [#314212]
 Wm. F. Triplett [#314216]
 Abner Triplett [#314213]
 B. G. Triplett [#31433]
 Charner Triplett [#314111]

I Andrew J Triplett do hereby Certify that
the above and two foregoing leaves is a true sale bill
of Estate of John Triplett and
December 29th 1845
Andrew J Triplett

Distributions

By full share of Estate – Charner [#314111] & Susan Triplett [#314214] \$587.81

A Bill of property advanced by diseased [deceased] in his life time

To Belinda [Malinda] Kirkpatrick [#314211]

2 Beds and one Bedstead	25.00
1 Cow & calf	8.00
1 horse	20.00
2 Sows & one Pig	5.00
1 Spinning wheel	4.00
1 Side Saddle	10.00
Six Yards at 25cts each	1.50
One Negro girl named Mary	400.00
Test J. H. H. H.	\$473.50
Respectfully his Kirkpatrick	

To Andrew J. Triplett [#314212]

One Bed & Bedstead	Malinda Kirkpatrick	12.50
" Cow & calf		8.00
" horse		76.00
" Negro girl named Mary Siller		400.00
Test J. H. H. H.	Andrew J Triplett	\$496.50

To Abner B. Triplett [#314213]

One horse	76. 00
" Negro boy Henry	375. 00
^{Y test} D. Hamittan Almer Triplet	476. 00
	\$ 451. 00

To Susanah Triplet [#314214]

2 Beds & one Bedstead	27. 00
" Side Saddle	10. 00
One Negro girl Claris	400. 00
1 Spinning wheel Susan Triplet	\$437. 00
Test Wm Kirkpatrick	4. 00

To William F. Triplet [#314215]"

One horse	76. 00
" Saddle	4. 00
	<u>80. 00</u>

South Carolina } We the undersigned appraisers do
 Chester District } Certify that we have appraised the
 above named property as it was given in to us by the
 above named legatee. Witness our hands & seals this 14th
 day of May 1845— Daniel Bendergroff *LS* } Appraisers.
 Littleton Land *LS* }
 Meredith M. Meador *LS*

This is to Certify that I was present when
 the within named property was advanced away
 by the deceased
 Barnet G. Triplet

Chester Co., Probate Records, File 89, Packet 1418 (J. W. Triplet) {33784}

"Estate of J. W. Triplet [#31412], J. A. F. Kirkpatrick, Admr. — 5 Jul 1847

South Carolina } To Peter Wythe Ord
Chester District } any of Chester District

The petition of J A F Kirkpatrick Sheriff
that John W Triplett late of said District
deceased lately and intestate having some
estate on which adms must be had
Your petition thereon may be read
June 18 1847 J A F Kirkpatrick

A True and perfect Inventory and

Appraisement of the estate of J W Triplett
De'd Inventory and Appraisement July
26th 1847

1 Lot of Sundry old Irons	2.25
1 " of old plow Gear Wagon Whip	1.00
1 pair of Helyards 3 jugs 1 Tannels pair Comp	1.62 1/2
	3.87 1/2

Sale bill estate of J. W. Triplet, dc'd - [27 Jul 1847]

Sale bill estate of J W. Triplett dec'd			
July 27 th 1847			Price
Names of purchasers	Articles	£	cts
Francis Kirkpatrick	Lot of old plow gears	0	75
W. R. McNeel	4 Hoops and single tree	0	12 1/2
J L Johnson	1 Lot old Irons	0	19
H. A. Smith	3 Jugs and funnel	0	13
J L Johnson	1 C. Hammer and Combs		35
J. S. Do	1 A. Buck and Nails		18

[Triplett mentioned:]

Mrs. Triplet (Melchey Triplet) [#31412/1]

Amzi Triplet [#314122]

John Triplet [#314121]

Receipts and distributions of the Estate of J. W. Triplet, dec'd [27 Jul 1847]

[Triplett mentioned:] Melchy Triplet"

Union Co., Grantor/Grantee Indexes to Deeds

Year	Grantor	Grantee	Bk-Pg (Description)
-----	-----	-----	-----
1808	Nance, Sherwood	Gage, John, Sr.	I-408 (Mortgage, pers. prop.)
1824	Adams, David	Nance, Thos.	S-379 * (57A)
1833	Triplett, John et ux	Rice, R. S.	W-427 *
1846	Triplett, John et al	Coleman, Nathan	U14-297 * (Bond)
1849	Johns, Jno.	Triplet, Jno. B.	V15-1 (561A)
1851	Triplett, Moses W. J.	Meador, John	W16-78 (Right of Way – wagon rd.)
1851	Meador, John et al	Triplet, Moses W. J.	W16-79 (972A)
1851	Triplett, Moses W. J.	Hill, Jno. T.	W16-87 (320A)
1851	Triplett, Moses W. J.	Dawkins, Wm.	W16-104 (656A)

* = deed abstracted (see below)

Union Co., Deed Book S (1824-1828), pp. 379-380

Date written: 14 Jan 1825

Date recorded: 21 Dec 1826

Grantor(s): David Adams [#3146x/1] (of Union Co.)

Grantee(s): Thomas Nance [#3146x] (of Union Co.)

Witness(es): Sherwel [?] W. Nance [#3146/1] & Richard Nance

Amount paid: \$142.50

Description: 57 acres of land in Union Co. “on waters of Hughs Creek”

Union Co., Deed Book W (1833-1835), pp. 427-428 {33792}

Date written: 12 Aug 1834

Date recorded: 11 Mar 1835

Grantor(s): John Triplet [#3143] & Patience [#3143/1] (his wife) (of Chester Co.)

Grantee(s): Reuben S. Rice (of Union Co.)

Witness(es): Thomsan [?] Johnson, Richard Wood

Amount paid: \$51.75

Description: land in Union Co. & Laurens Co. [acreage not stated] “bounded by land belonging to Eli Odle, Thomas Hendricks, Jeremiah Phillips, & Geo. Hogans, it being the real Estate of Capt. Bernard Glenn, dec’d . . . plat of land made by Richard Thomson, Esq. [1/11th] of [1/7th] part of the whole)”

Union Co., Deed Book U14 (1846-1849), pp. 297-299 {33793}

Date written: 1 Feb 1843

Date recorded: 17 Jul 1847

Grantor(s): John Triplett [#3143], Benjamin Ellis, Thomas Sarter, & Nathan Glenn (of Chester & Union Cos.), John Anderson (of Cobb Co., GA), Richard Crosby (of Ceneach [?] Co., AL), & Poesy Hollingsworth (of Carroll Parish, LA)

Grantee(s): Nathan Coleman (Executor of Estate of Joseph Coleman, dec'd)

Witness(es): Andrew J. McShand & Barnet G. Triplett [#31433]

Amount paid: \$10,000 (Bond)

Obligation: "Joseph Coleman . . . did execute a paper waill [Will] bearing date [1806] in which he left all his property . . . to his wife Sithe Coleman, now Sithe Bowls . . . did appoint his wife Sithe Executrix and his sons Nathan & Daniel Executors and whereas his widow has become very old and infirm and unable to manage the said property to advantage did [24 Jan 1843] make and execute a deed conveying all her interest in the said property to her children and grandchildren to be divided by them according to a paper purporting to be a will of the said Joseph Coleman , dec'd. And whereas the legatees have agreed and consented with each other to sell the property . . . belonging to the Estate of the said deceased [7 Feb 1843]"

Union Co., Deed Book W16 (1852-1855), pp. 79-81 {33794}

Date written: 6 Jul 1852

Date recorded: 27 Aug 1852

Grantor(s): John Meador [#31431/1] & Mary M.[#31431] (his wife), William D. C. Triplett [#31432] & Mary E. [#31432/1] (his wife), & Barnet G. Triplett [#31433] & Elizabeth [#31433/1] (his wife)

Grantee(s): Moses W. Triplett [#31434] (of Union Co.)

Witness(es): Anderson Mayo & William Crosby

Amount paid: \$10,000

Description: 972 acres of land in Union Co. "on the waters of Broad River and consisting of two separate tracts, one known as the Daniel Coleman tract and containing [411] acres . . . plat made by Richard Thompson, District Surveyor, on [2 Apr 1835], the other tract known as the John Johns Place and purchased by John B. Triplett [#3143] dcd. of the said John Johns, the deed bearing date [20 Sep 1848] and containing [561] acres . . . plat made by Rich'd Thompson D. S. on [3 Mar 1825] . . . part of the real estate of John B. Triplett, late of the District and State aforesaid"

Union Co., Probate Records, Box 36, Packet 300 (John B. Triplett) {33786}

“South Carolina, Chester District

To B. Johnson, Esq., Ordinary of Union District

The petition of Wm. D. C. Triplet [#31432] . . . that John B. Triplet [#3143] late of the District and State aforesaid departed this life intestate on or about [20 May 1852] leaving a considerable personal Estate of a value not exceeding [\$20,000], that his heirs at law are your petitioner, Barnet G. Triplet [#31433], Mary M. Meador [#31431], the wife of John Meador [#31431/1], & Moses W. J. Triplet [#31434], who are all the children of the deceased, & are entitled to equal distribution of the said Estate. Your petitioner therefore prays your Court to grant him Administration of the said Estate . . .

[undated] [signed:] William D. C. Triplet

“Appraisement, Bill of the property of John B. Triplet, dec.

. . . Administrator W. D. C. Triplet [24 Sep 1852]

State of South Carolina } we the
Union District } under name
& signatures. Do certify that the foregoing
appraisement bill is a correct and accurate
schedule of the property shown to as the property of
John B. Triplet shown as by the
administrator W. D. C. Triplet this the
24th day of September 1852.
J. Hamilton
James Thorne
Wm. Daskin

Sale Bill of J. B. Triplet, dc'd . . . [11 Nov 1852]

[Triplets mentioned:]

W. D. C. Triplet [#31432]

USA, Revolutionary War, Pension File S.21394, Sherwood Nance {33791}

“Sherwood Nance [#3146/1] of Union [District] in the State of South Carolina who was a Pri[vate] in the Company commanded by Captain Dewit of the Reg’t commanded by Col. Thaxton in the North Carolina line for 10 months.
Inscribed on the Roll of South Car[olina] at the rate of [\$33.33] per annum to commence on [4 Mar 1831].”

“State of South Carolina, Union District . . . On this [3 Oct 1832] personally appear in open Court . . . Sherwood Nance, a resident of Union District, aged [78] years . . . In January or February 1775, I entered the service under Captain Dewit in Col. Thaxton’s Regiment at Hilsboro in North Carolina . . .

I was born in Charlott County, Virginia on [17 Oct 1754 . . . I lived in Caswell [County], No[rth] Car[olina] when I was called into service, and have resided in Union [District], where I now live [31] or [32] years.”